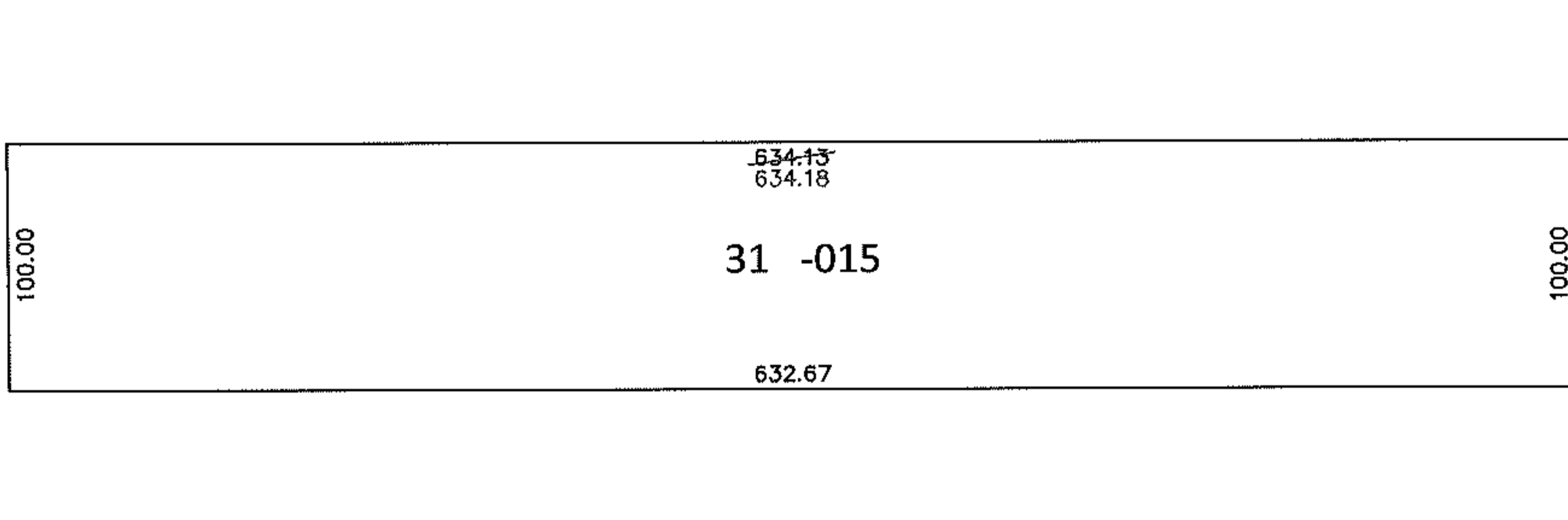



PARENT PARCEL: 02-02-022-102-015

CHILD PARCEL: _____

STARTING POINT: S/L 31 IN WALLACE SUB. NO.1 (VOL.14 PG.11)

12-02428-C



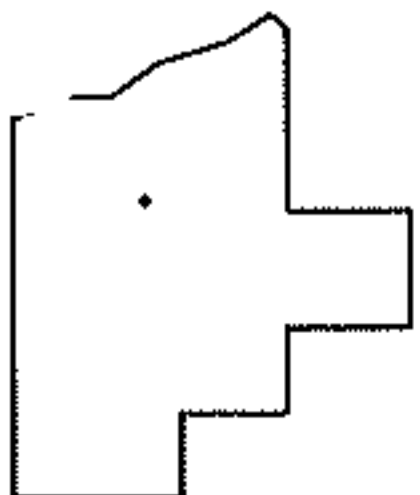
DEPTH CORRECTION

02-02-022-102-015

634.18

100 X 633

PER PRIOR DEEDS AND PLAT



SPLITS/DEEDS PROCESSED

LORAIN COUNTY TAX MAP DEPARTMENT
226 MIDDLE AVE. ELYRIA, OHIO

SURVEYED BY: C.T. BIGGS

CLOSURE: .00:10,000

MAP PAGE(S): 2-02-022

APPROVED BY: RRM DATE: 11-19-12

SCALE: 1"= 100 PRIOR INST.: 20120398396