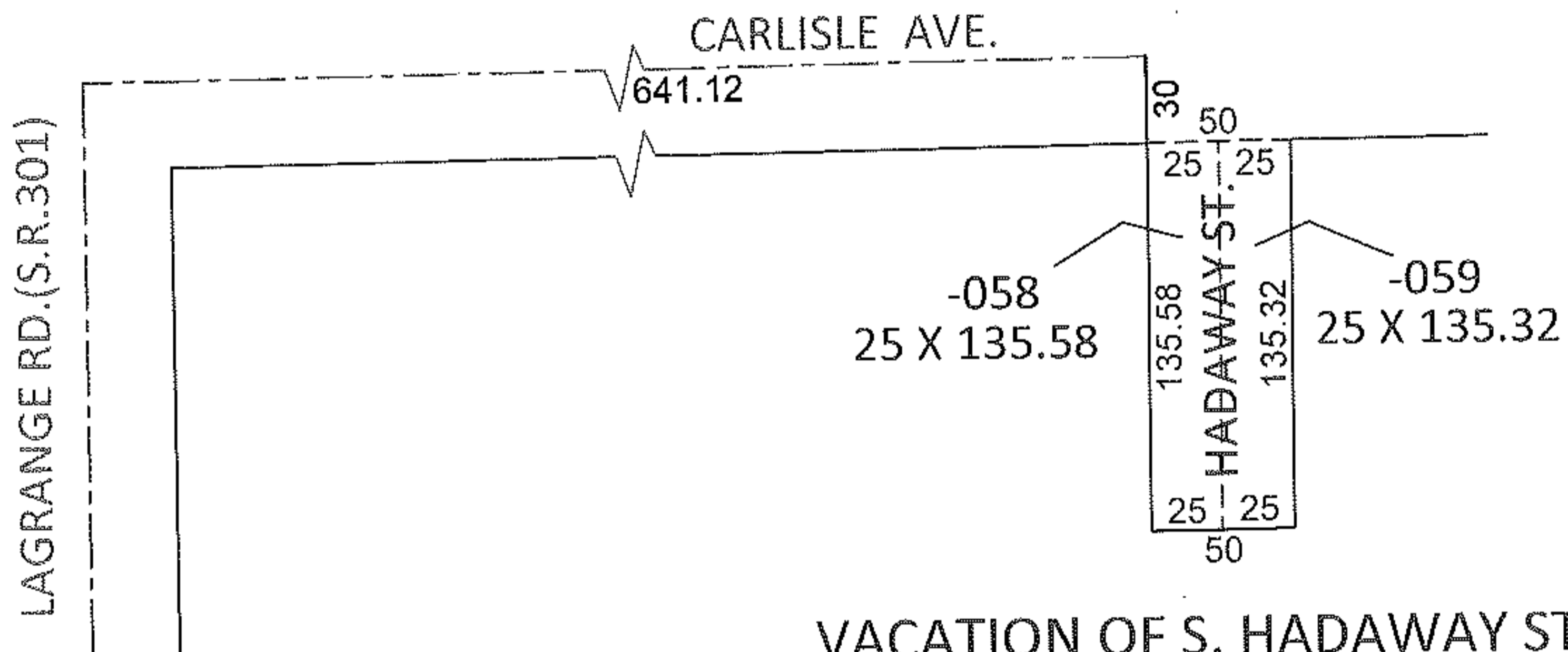



RASTER

PARENT PARCEL: ADD TO DUP.  
CHILD PARCEL: 10-00-008-114-058, -059  
STARTING POINT: INTERSECTION OF C/L OF CARLISLE AVE. AND C/L OF LAGRANGE RD.

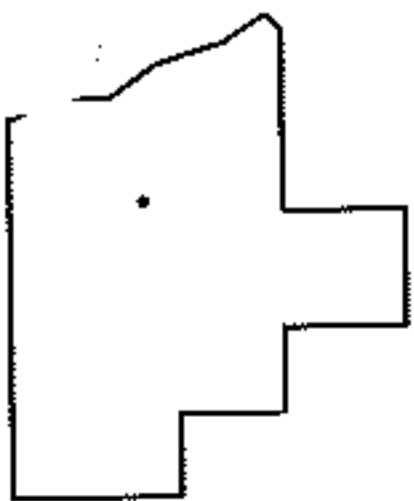
11-02386-V



VACATION OF S. HADAWAY ST.

RESOLUTION NO.11-709

NOVEMBER 2, 2011



SPLITS/DEEDS PROCESSED

LORAIN COUNTY TAX MAP DEPARTMENT  
226 MIDDLE AVE. ELYRIA, OHIO

SURVEYED BY: LORAIN COUNTY ENGINEER'S  
CLOSURE: .01:10,000  
MAP PAGE(S): 10-00-008-C  
APPROVED BY: RRM DATE: 11-7-11  
SCALE: 1"=100 PRIOR INST.: RES. #11-709