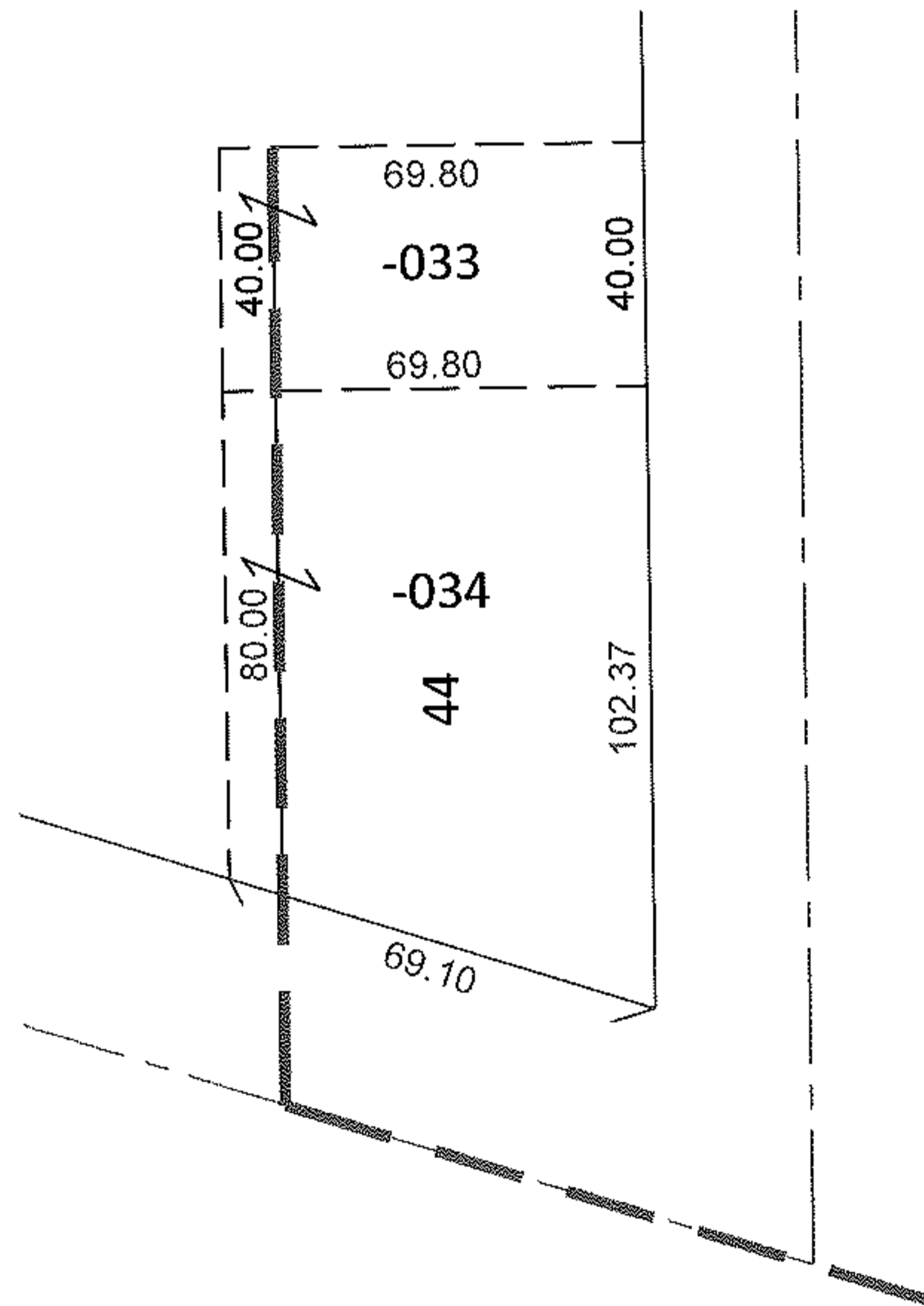



PARENT PARCEL: 06-25-016-108-033, -034

CHILD PARCEL:

STARTING POINT: PART OF S/L 44 IN FOSTER AND NELSON'S SUB. (VOL.6 PG.1)

11-02382-C

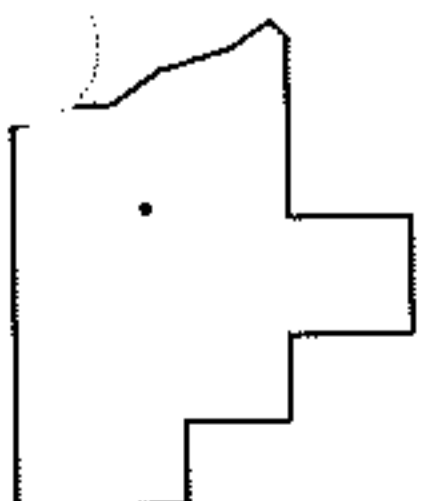


FRONTAGE AND DEPTH CORRECTION

06-25-016-108-034
69.10 X 102.37
~~69 X 91 IRR~~

06-25-016-108-033
69.80
40 X ~~70~~

PER PRIOR DEEDS



SPLITS/DEEDS PROCESSED

LORAIN COUNTY TAX MAP DEPARTMENT
226 MIDDLE AVE. ELYRIA, OHIO

SURVEYED BY: N/A
CLOSURE: N/A
MAP PAGE(S): 6-123
APPROVED BY: RRM DATE: 11-3-11
SCALE: 1"= 50' PRIOR INST.: 20070201705