

RASTER


PARENT PARCEL: 03-00-029-103-031 THRU -033

CHILD PARCEL:

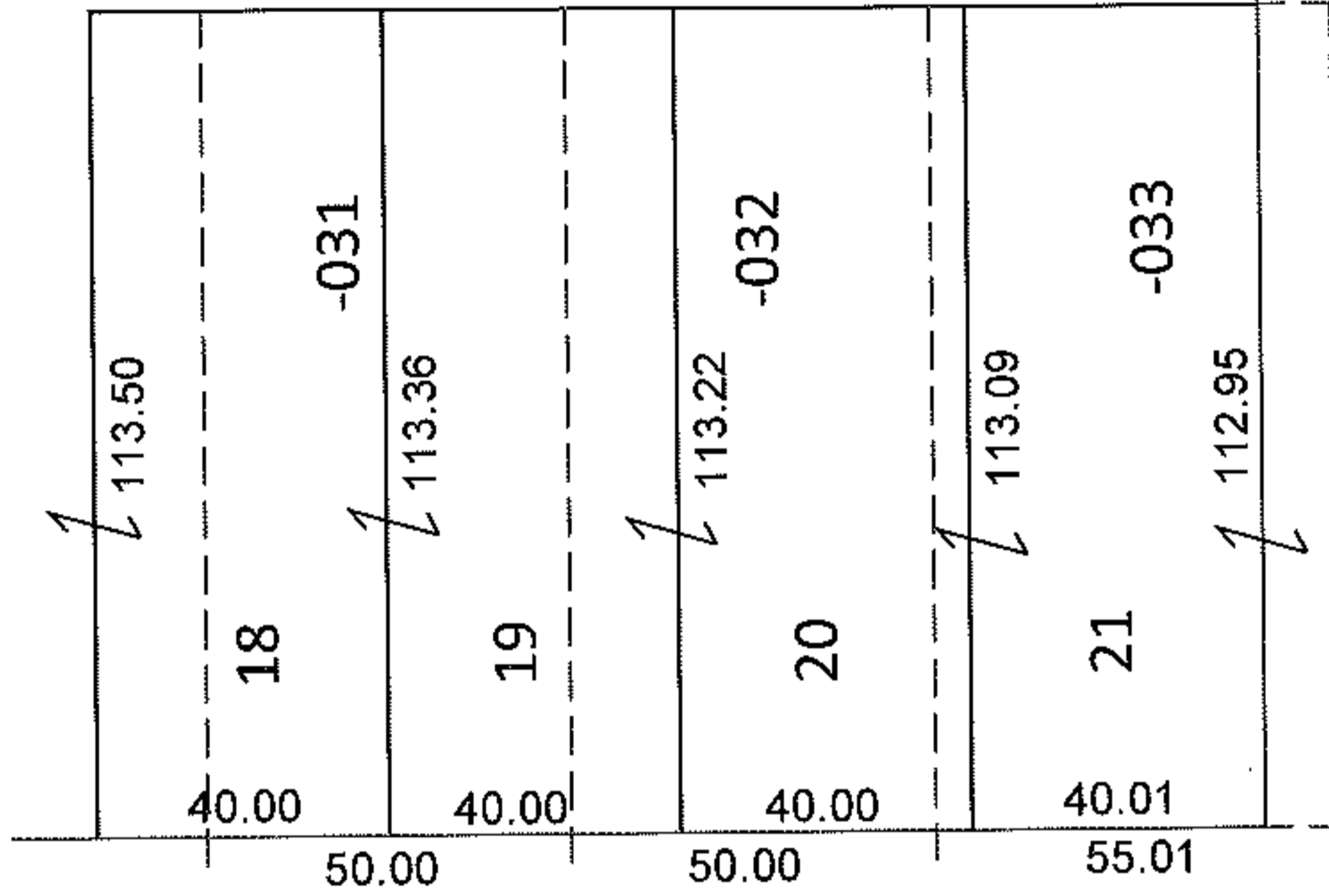
STARTING POINT: S/L'S 18 THRU 21 OF BLOCK "D" IN KNICKERBOCKER SUB. NO.2 (VOL.12 PG.16)

11-02307-C

MAP CORRECTION



OLD MAP



COMMUNITY RD.
VACATED

BROCKLEY AVE.

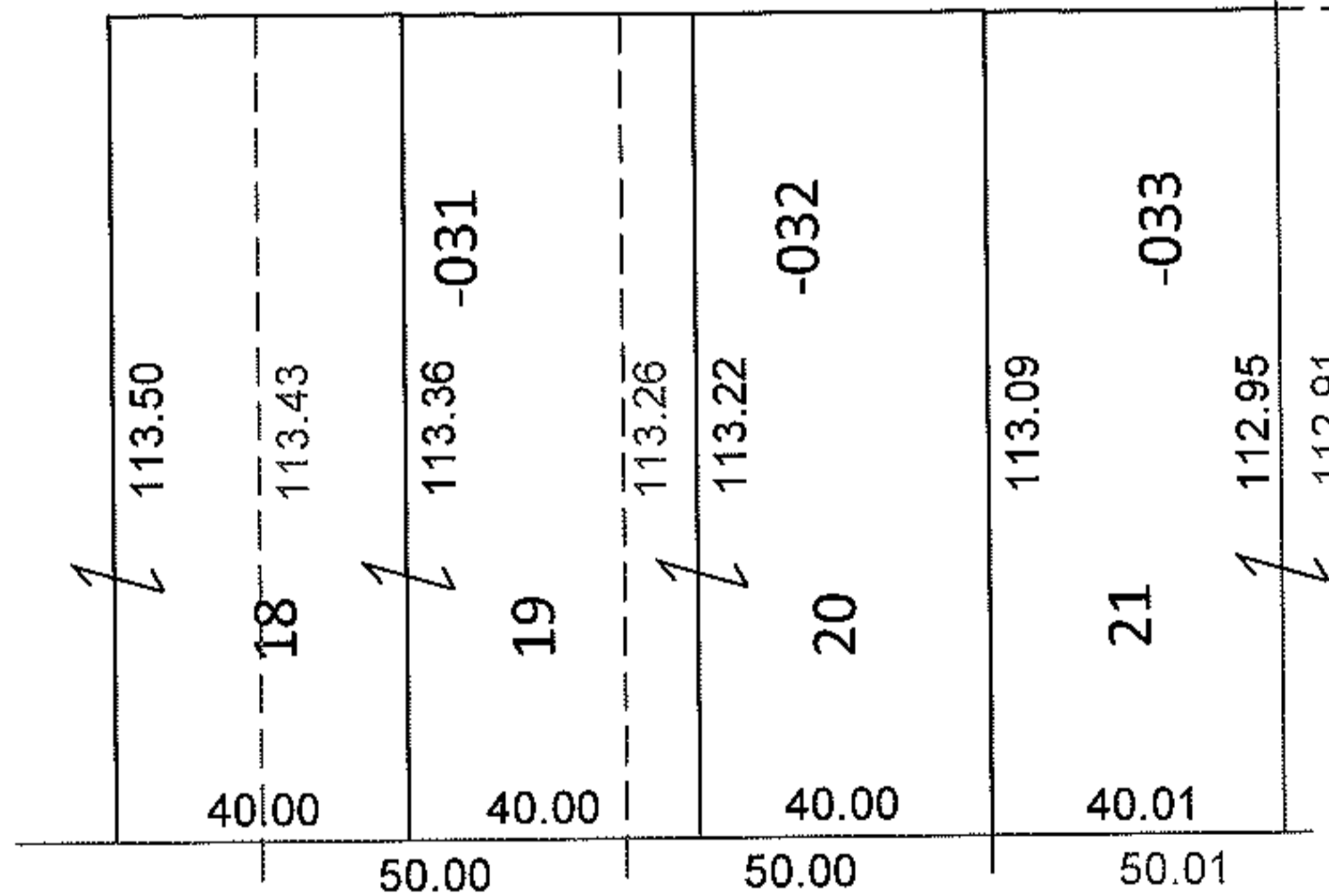
DEPTH CORRECTION

03-00-029-103-031
113.43
50 X ~~113~~

03-00-029-103-032
113.26
50 X ~~113~~

03-00-029-103-033
113.09
50.01 X ~~113~~
PER PRIOR DEEDS

NEW MAP



COMMUNITY RD.
VACATED

BROCKLEY AVE.

*OR 841/444
20110376042
20050070634

SPLITS/DEEDS PROCESSED

LORAIN COUNTY TAX MAP DEPARTMENT
226 MIDDLE AVE. ELYRIA, OHIO

SURVEYED BY: N/A

CLOSURE: N/A

MAP PAGE(S): 3-00-029-A

APPROVED BY: RRM DATE: 6-20-11

SCALE: 1"= 50' PRIOR INST.: *SEE ABOVE