


PARENT PARCEL: 01-00-030-000-055

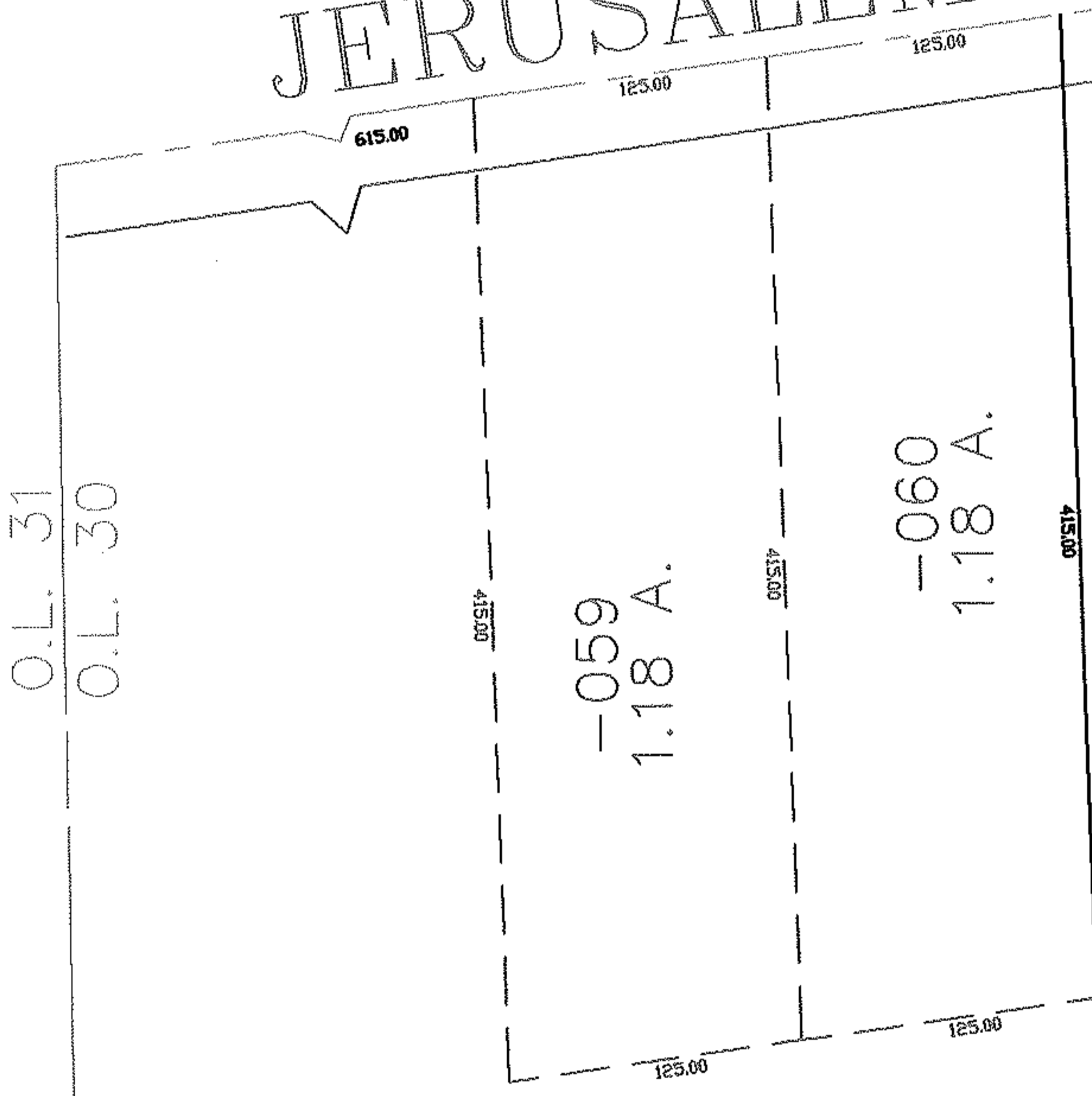
CHILD PARCEL: 01-00-030-000-059 THRU -061

STARTING POINT: CENTERLINE OF JERUSALEM RD & O.L. 30

06-02270



JERUSALEM RD



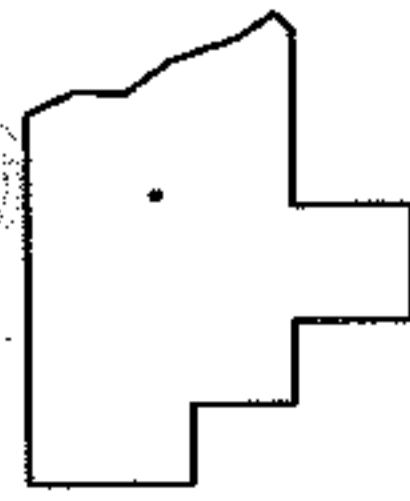
O.L. 31
O.L. 30

-059
1.18 A.

-060
1.18 A.

~~-055~~
~~43.42 A.~~

-061
41.06 A.



SPLITS/DEEDS PROCESSED
LORAIN COUNTY TAX MAP DEPARTMENT
226 MIDDLE AVE. ELYRIA, OHIO

SURVEYED BY: DANIEL HARTUNG
CLOSURE: 0.00 : 10.000
MAP PAGE(S): 01-00-030-A, B
APPROVED BY: JAH DATE: 11-20-06
SCALE: 1" = 100 PRIOR INSTRUMENT: DV 1334/678