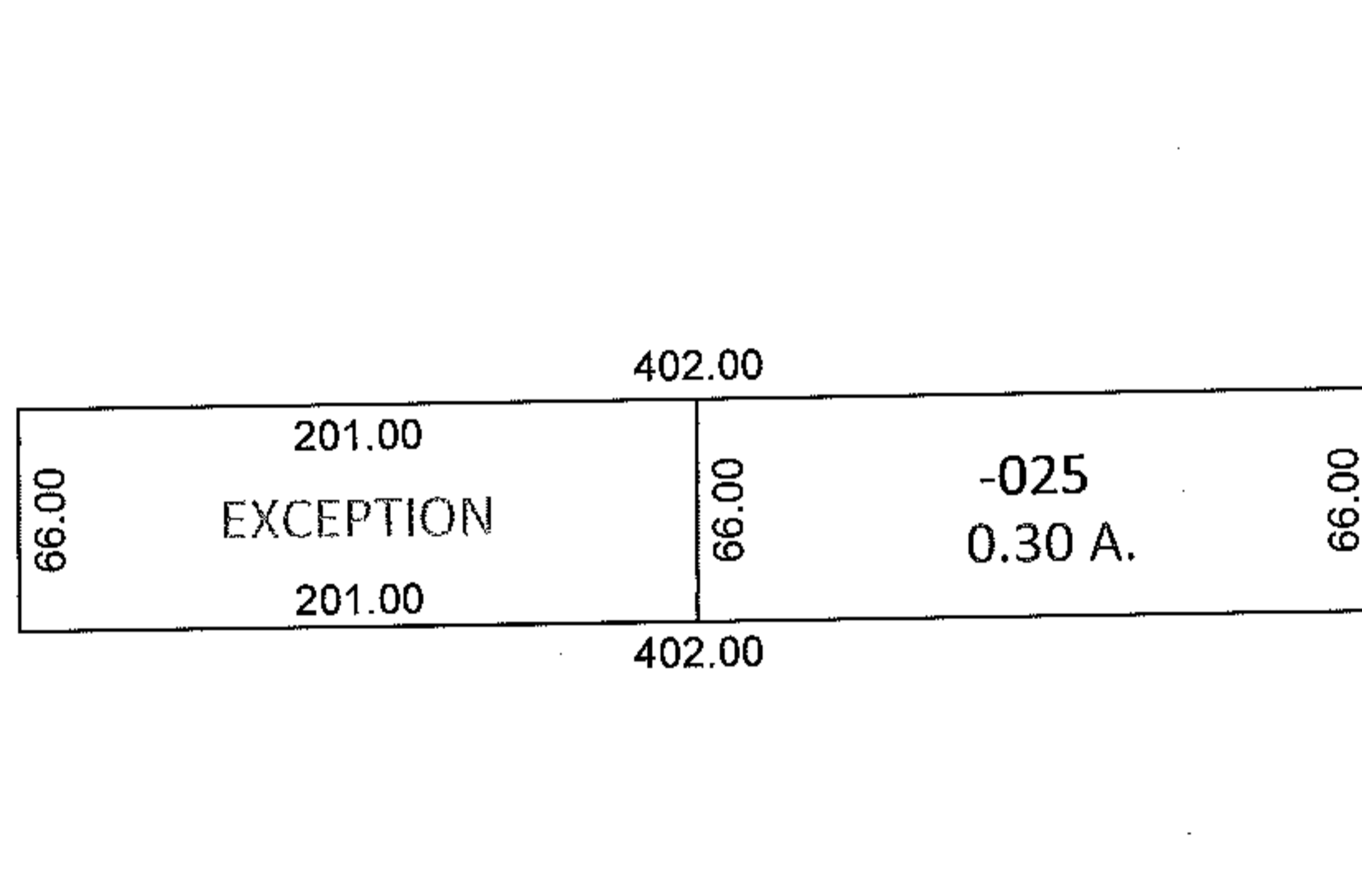



PARENT PARCEL: 05-00-038-104-025

11-02234-A

CHILD PARCEL:

STARTING POINT: NORTHEAST CORNER OF LAND CONVEYED TO LORAIN HILL(DV 310/143)



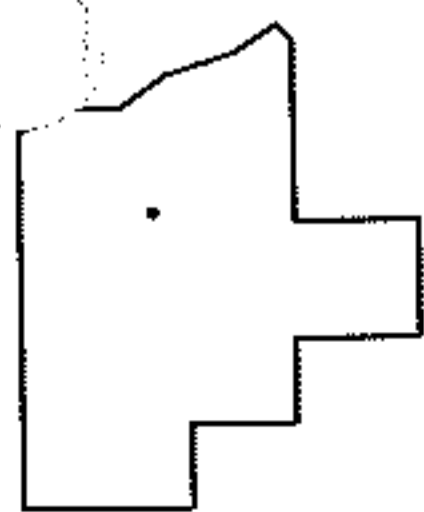
FRONTAGE AND DEPTH TO ACREAGE CORRECTION

05-00-038-104-025

0.30 A.

~~66 X 201~~

PER PRIOR DEEDS AND SURV. BY C.T.BIGGS



SPLITS/DEEDS PROCESSED

LORAIN COUNTY TAX MAP DEPARTMENT  
226 MIDDLE AVE. ELYRIA, OHIO

SURVEYED BY: C.T. BIGGS

CLOSURE: .00:10,000

MAP PAGE(S): 5-00-038-A

APPROVED BY: RRM DATE: 4-1-11

SCALE: 1"= 100 PRIOR INST.: DV 1390/997