


PARENT PARCEL: 06-24-058-000-001

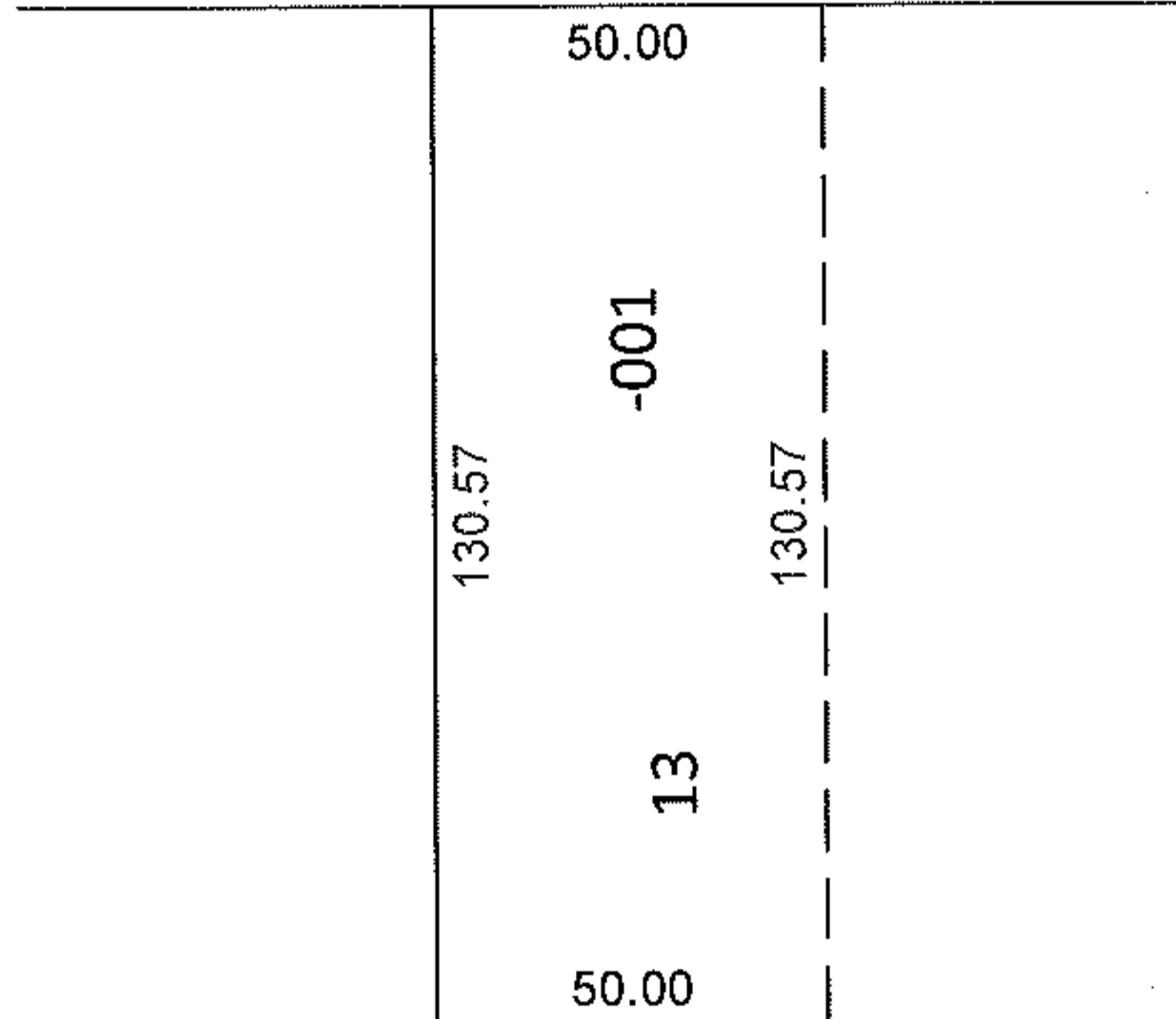
CHILD PARCEL: _____

STARTING POINT: PART OF S/L 13 IN NELSON A. WALLACE'S ADD.(VOL. 2 PG. 1)

11-02215-C



ERIE ST.



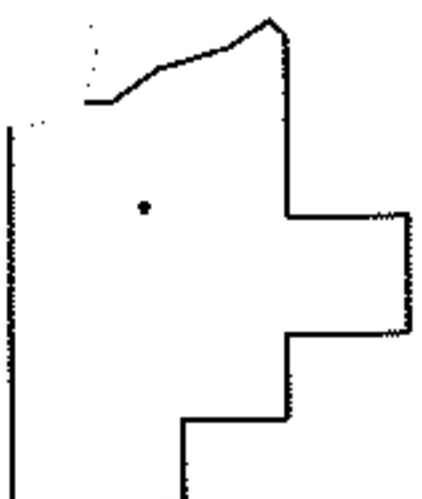
DEPTH CORRECTION

06-24-058-000-001

130.57

50 X 160

PER PRIOR DEEDS



SPLITS/DEEDS PROCESSED

LORAIN COUNTY TAX MAP DEPARTMENT
226 MIDDLE AVE. ELYRIA, OHIO

SURVEYED BY: N/A

CLOSURE: N/A

MAP PAGE(S): 6-100

APPROVED BY: RRM DATE: 2-24-11

SCALE: 1" = 50' PRIOR INST.: 19990655400