

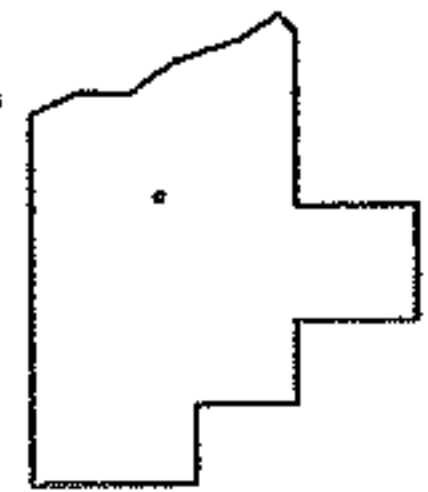
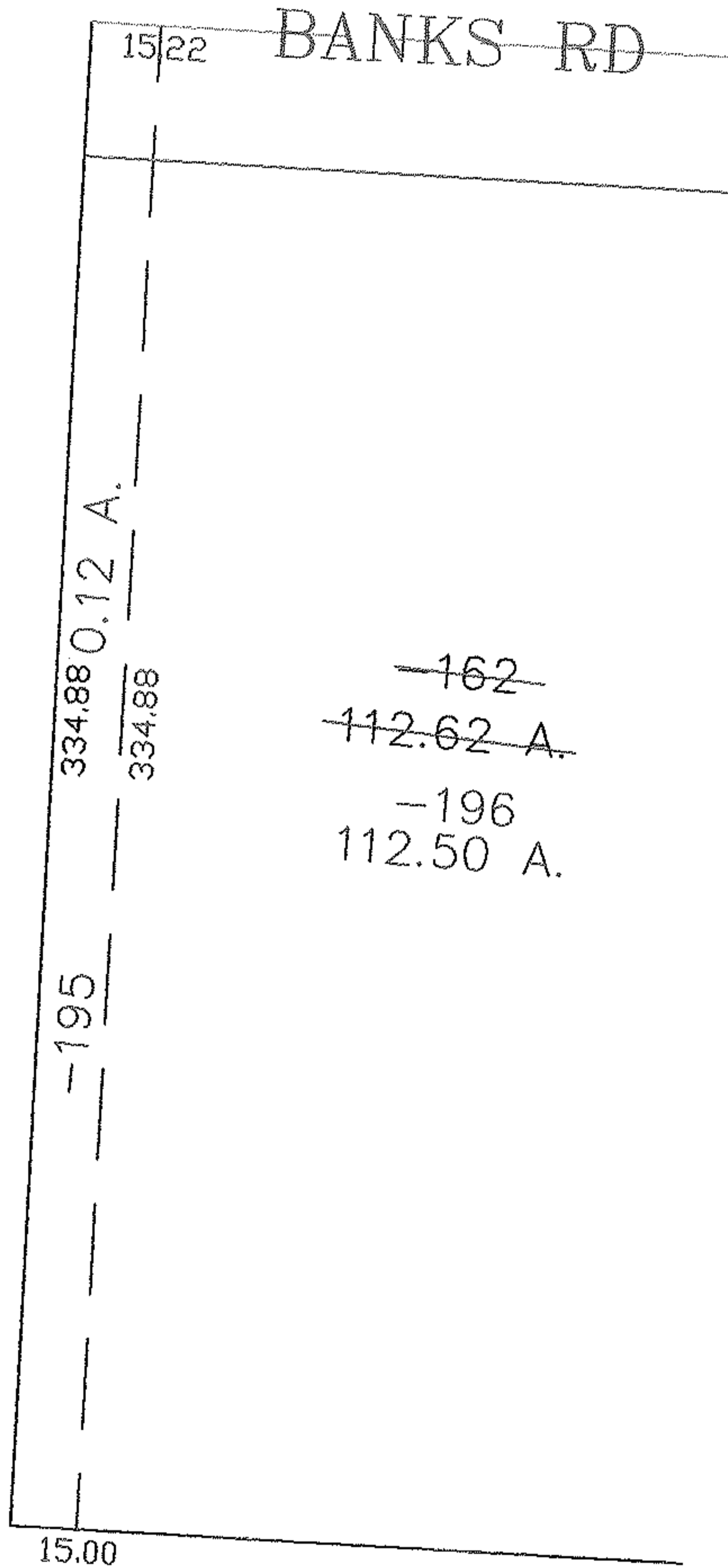

RASTER

PARENT PARCEL: 10-00-024-000-162

CHILD PARCEL: 10-00-024-000-195, -196

STARTING POINT: CENTERLINE OF BANKS RD & CORNER OF PROP *SURVEY 1984)

06-02200



SPLITS/DEEDS PROCESSED

LORAIN COUNTY TAX MAP DEPARTMENT
226 MIDDLE AVE. ELYRIA, OHIO

SURVEYED BY: DAVE ELWELL
 CLOSURE: 0.00 ; 10.000
 MAP PAGE(S): 10-00-024-C
 APPROVED BY: JAH DATE: 8-14-06
 SCALE: 1" = 100 PRIOR INSTRUMENT: DV 1222/590