


PARENT PARCEL: 11-00-054-000-006

CHILD PARCEL: XX-XX-XXX-XXX-XXX

STARTING POINT: SPIKE FD. , CL OF AVON BELDEN RD. & CL OF COOLEY RD.

10-02170-C

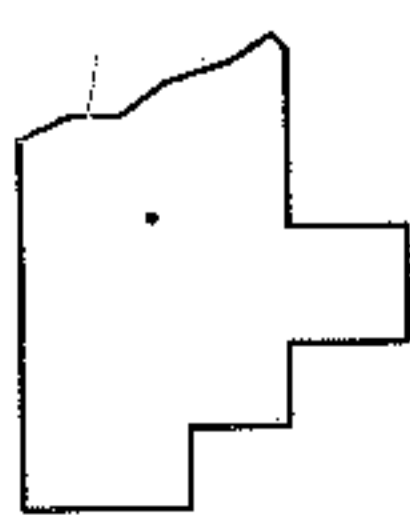
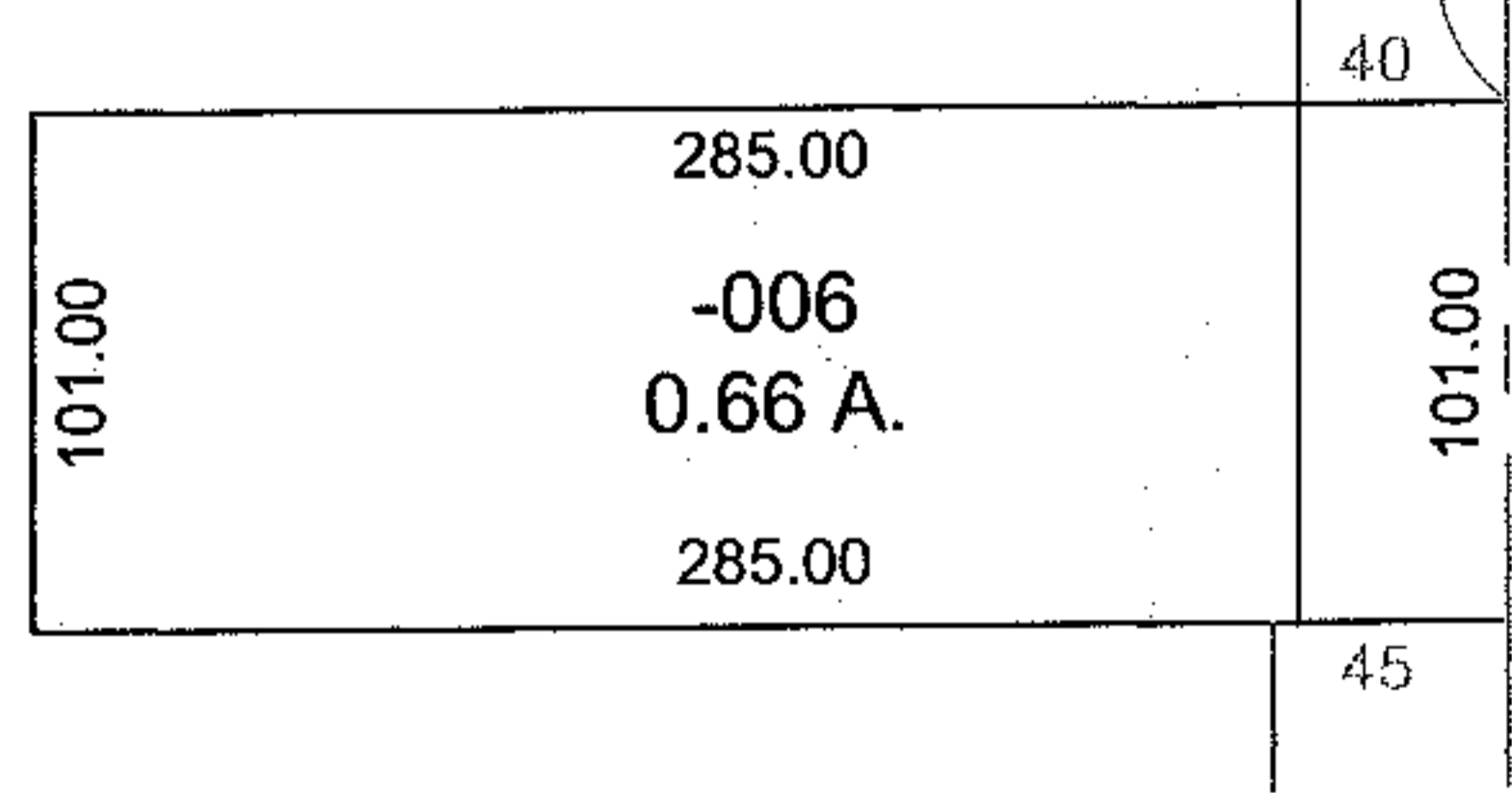


DEED CHECK

SPIKE FD.
COOLEY RD. 60'

AVON - BELDEN RD. (S.R. 83)

617.87



SPLITS/DEEDS PROCESSED

LORAIN COUNTY TAX MAP DEPARTMENT
226 MIDDLE AVE. ELYRIA, OHIO

SURVEYED BY: AMY M. KELLY
 CLOSURE: 0.01 : 10,000
 MAP PAGE(S): 11-B
 APPROVED BY: TJS DATE: 12/27/10
 SCALE: 1" = 100 PRIOR INSTRUMENT: 20020860901