

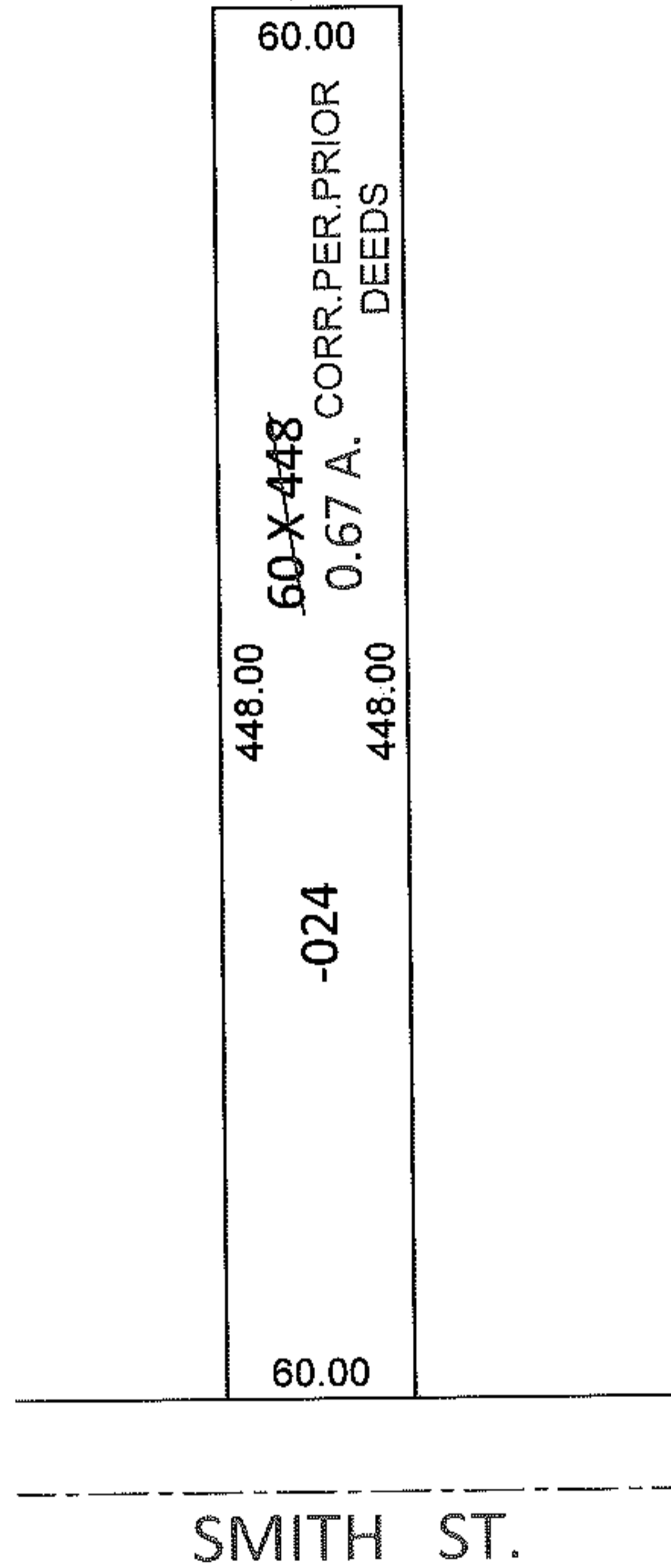

RASTER

PARENT PARCEL: 09-00-096-111-024

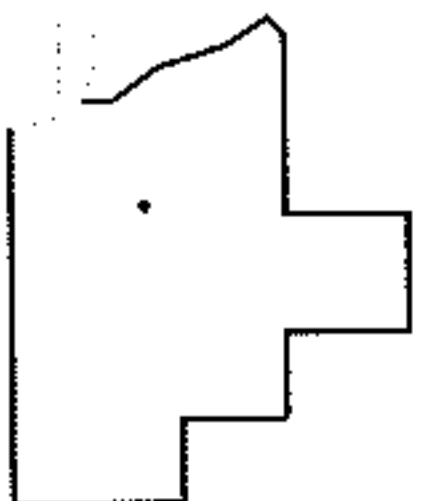
10-02166-A

CHILD PARCEL:

STARTING POINT: SOUTHEAST CORNER OF LAND CONVEYED TO GEORGE WILLIAMS (DV 588/28)



FRONTAGE AND DEPTH TO ACREAGE CORRECTION
PER PRIOR DEEDS



SPLITS/DEEDS PROCESSED

LORAIN COUNTY TAX MAP DEPARTMENT
226 MIDDLE AVE. ELYRIA, OHIO

SURVEYED BY: N/A

CLOSURE: N/A

MAP PAGE(S): 9-00-096-B

APPROVED BY: RRM DATE: 1-21-11

SCALE: 1"= 100 PRIOR INST.: 20050109737