RASTER

PARENT PARCEL: 09-00-103-000-005, -01214-00-008-000-001

CHILD PARCEL: 09-00-103-000-019 THRU -021

STARTING POINT: CENTERLINE OF WEST HAMILTON ST & PYLE-SOUTH AMHERST RD

06-02137

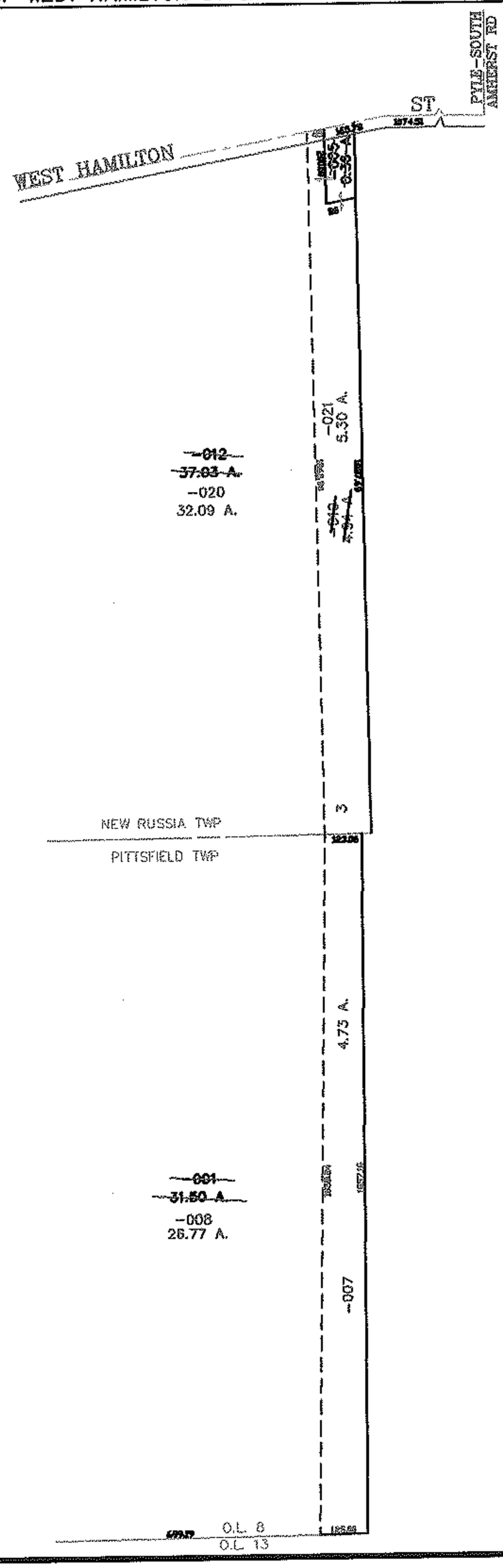



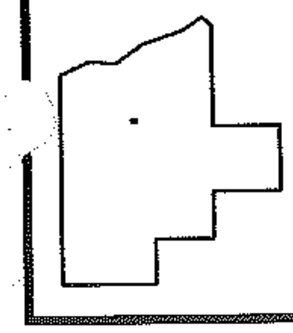

SPLITS/DEEDS PROCESSED

LORAIN COUNTY TAX MAP DEPARTMENT
226 MIDDLE AVE. ELYRIA, OHIO

SURVEYED BY: THOMAS SIMON

CLOSURE: 0.00 : 10,000

MAP PAGE(S): 9-B 09-00-103-B

APPROVED BY: JAH DATE: 04-24-06

SCALE: 1"= 500 PRIOR INSTRUMENT: 20050061101