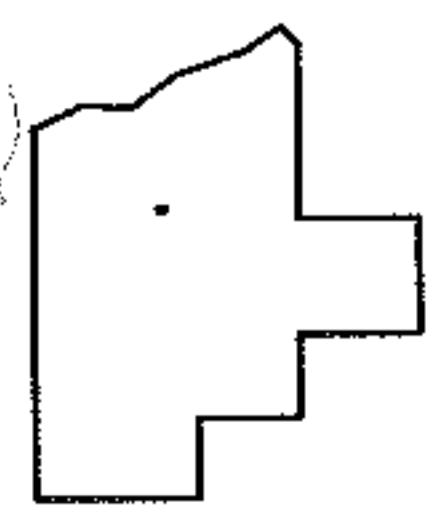
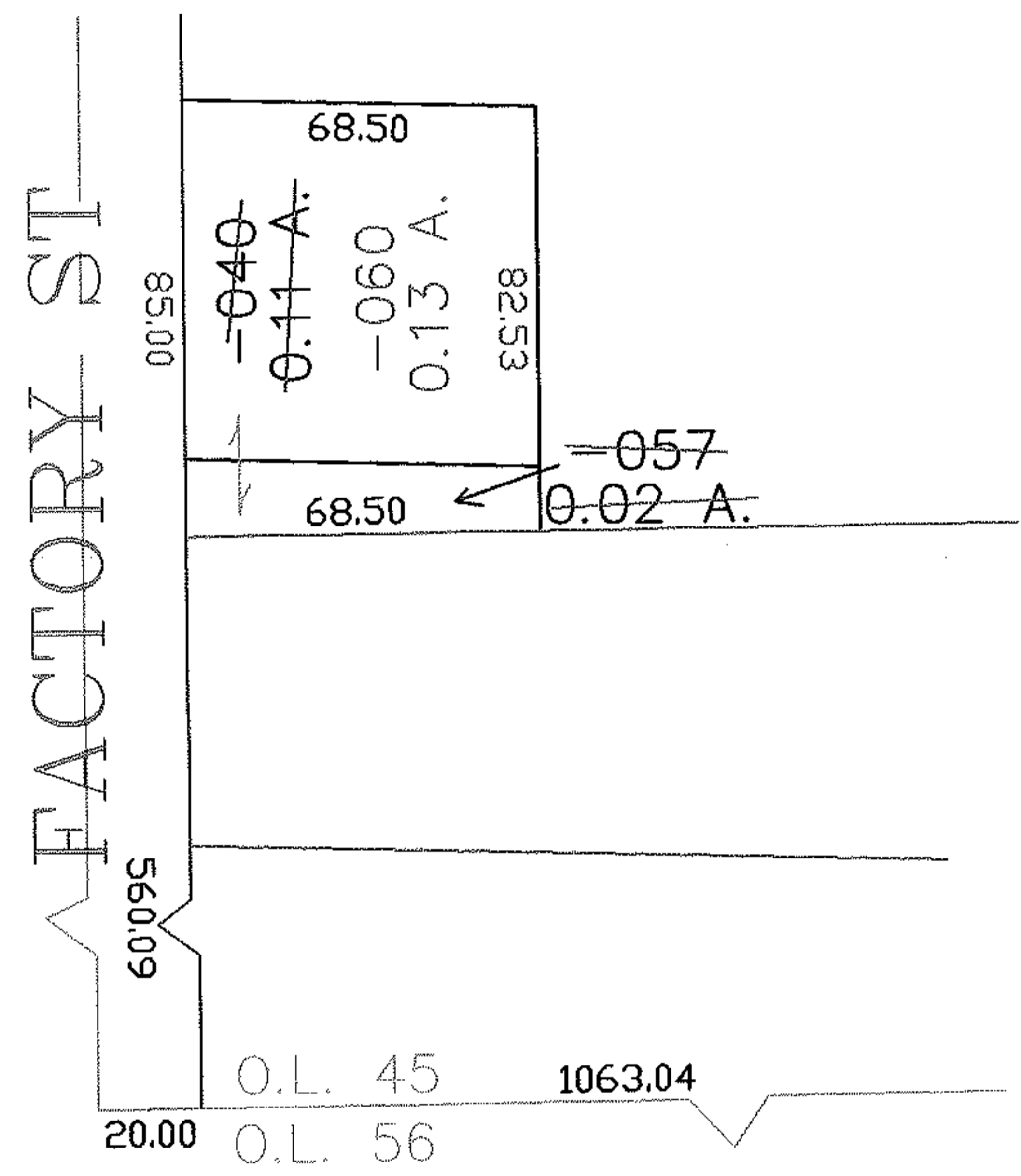



RASTER

PARENT PARCEL: 15-00-045-105-040, -057  
CHILD PARCEL: 15-00-045-105-060  
STARTING POINT: CENTERLINE OF FACTORY ST & O.L. 45

06-02113



**SPLITS/DEEDS PROCESSED**  
LORAIN COUNTY TAX MAP DEPARTMENT  
226 MIDDLE AVE. ELYRIA, OHIO

SURVEYED BY: PHILIP A ROSEBECK  
CLOSURE: 0.00 : 10.000  
MAP PAGE(S): 15-00-045-B  
APPROVED BY: JAH DATE: 2-28-06  
SCALE: 1" = 100 PRIOR INSTRUMENT: 20040035229