


RASTER

PARENT PARCEL: 02-01-006-111-004

10-02075-C

CHILD PARCEL: \_\_\_\_\_

STARTING POINT: S/L 263 IN ORIGINAL PLAT OF CHARLESTON(VOL.J PG.446)



FRONTAGE CORRECTION

02-01-006-111-004

57.20 X 132

~~57.00 X 132~~

PER COURT CASE 10CV167476

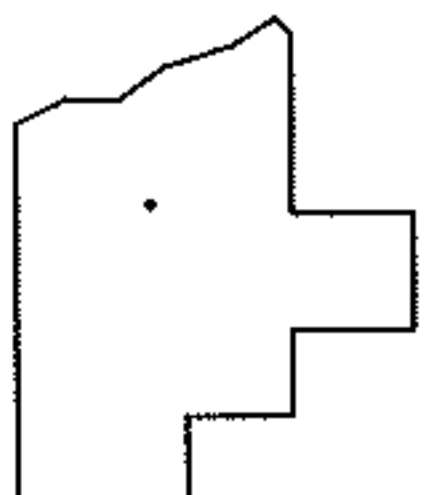
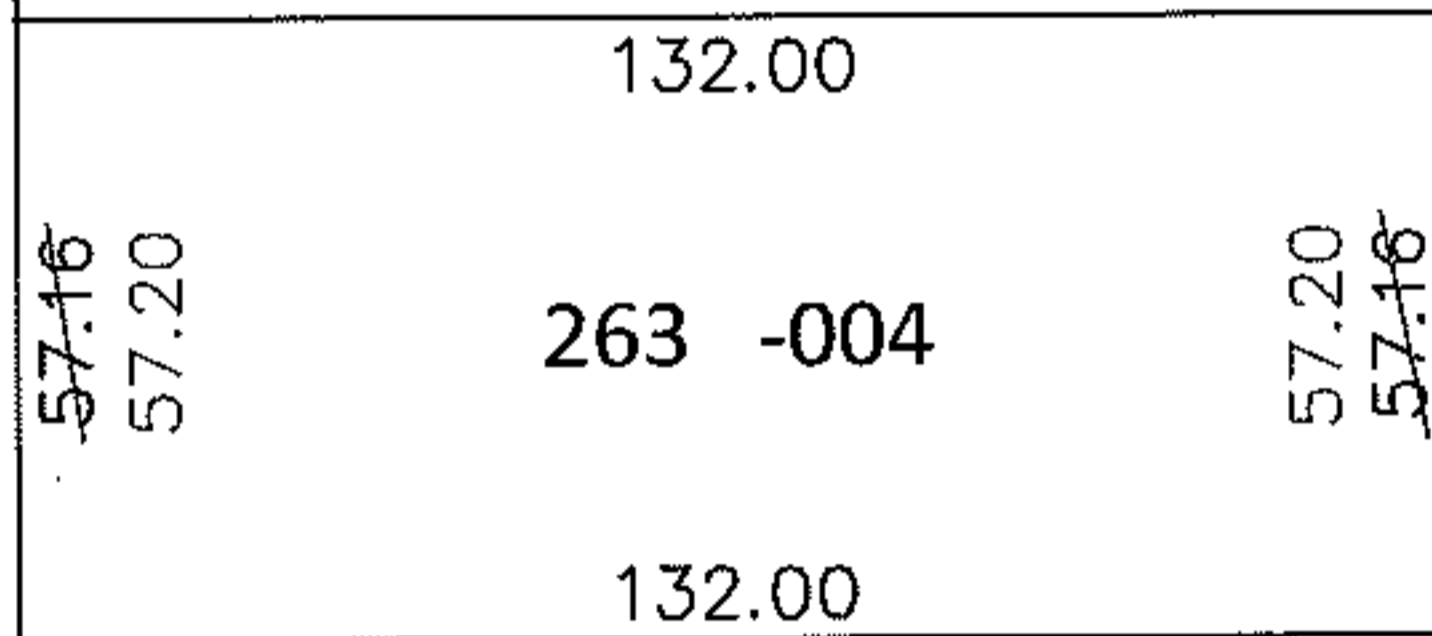
AND PRIOR DEEDS

20070194346

19970503220

DV 1137/614

OBERLIN AVE.



SPLITS/DEEDS PROCESSED

LORAIN COUNTY TAX MAP DEPARTMENT  
226 MIDDLE AVE. ELYRIA, OHIO

SURVEYED BY: N/A

CLOSURE: N/A

MAP PAGE(S): 2-01-006-B

APPROVED BY: RRM DATE: 8-24-10

SCALE: 1" = 50' PRIOR INST.: SEE ABOVE