


RAS/ESC

PARENT PARCEL: 02-01-003-251-001

10-02057-C

CHILD PARCEL:

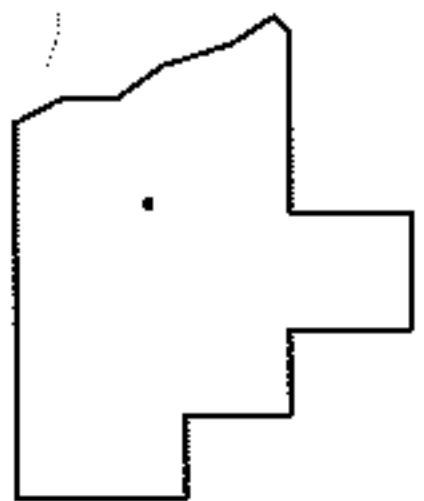
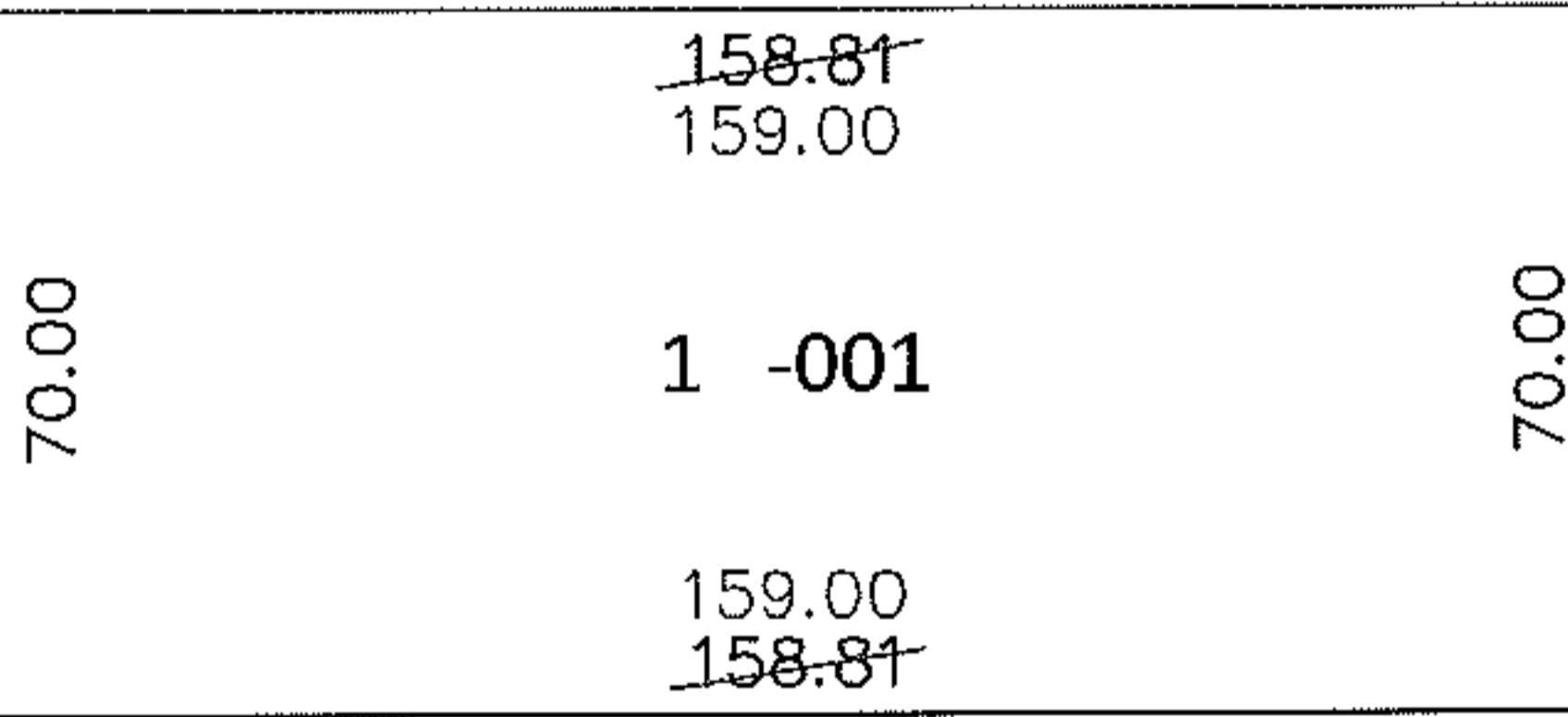
STARTING POINT: INTERSECTION OF SOUTH LINE OF 38TH ST. AND EAST LINE OF AMHERST AVE.



MAP CORRECTION ONLY

38TH ST.

AMHERST AVE.



SPLITS/DEEDS PROCESSED

LORAIN COUNTY TAX MAP DEPARTMENT  
226 MIDDLE AVE. ELYRIA, OHIO

SURVEYED BY: RAY E. HOLLIS

CLOSURE: N/A

MAP PAGE(S): 2-01-003-K

APPROVED BY: RRM DATE: 7-23-10

SCALE: 1" = 50' PRIOR INST.: 20020851008