

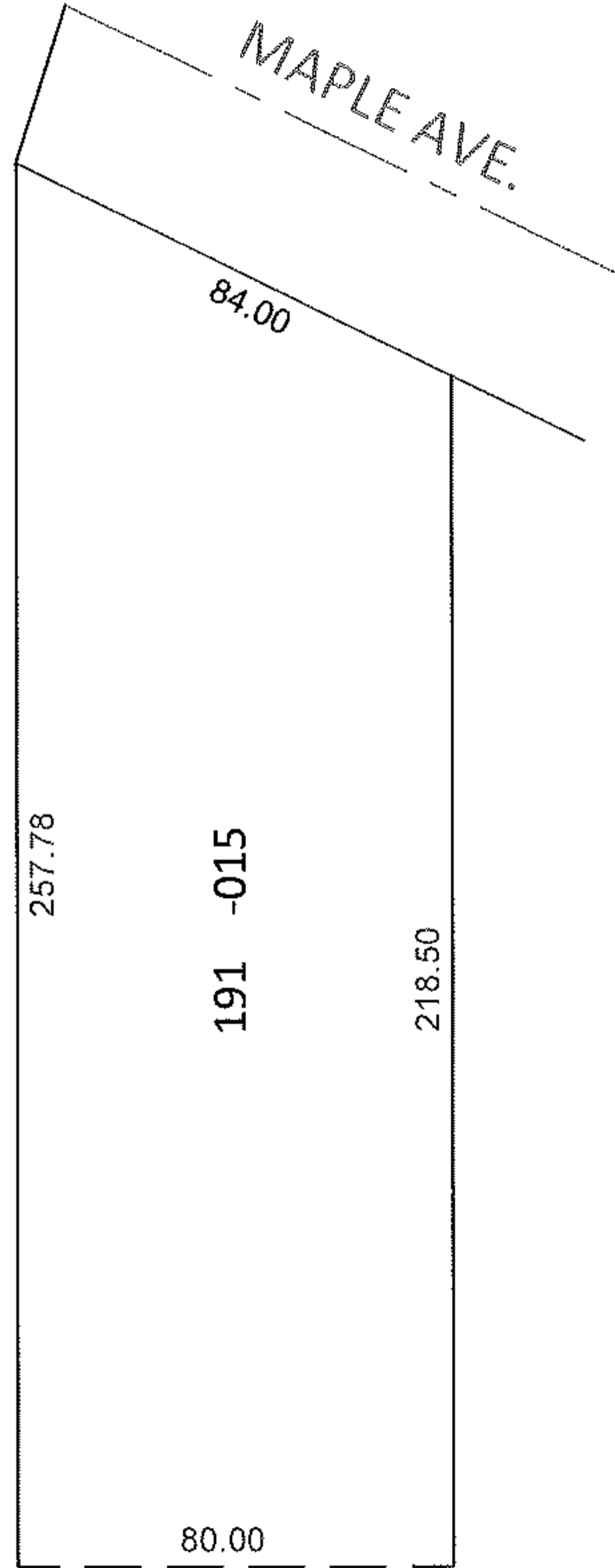

KASTER

PARENT PARCEL: 05-00-024-112-015

CHILD PARCEL:

10-02052-C

STARTING POINT: PART OF S/L 191 IN HARRIS HEIRS ADD.(VOL.2 PG.3)



DEPTH CORRECTION

05-00-024-112-015

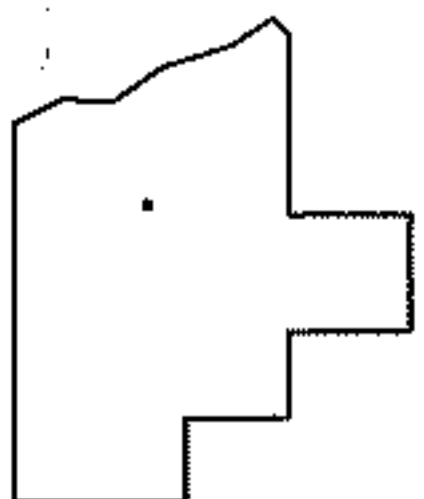
84 X 257.78

~~84 X 285~~

PER PRIOR DEEDS

DV 1056/301

20100340211



SPLITS/DEEDS PROCESSED

LORAIN COUNTY TAX MAP DEPARTMENT
226 MIDDLE AVE. ELYRIA, OHIO

SURVEYED BY: N/A

CLOSURE: N/A

MAP PAGE(S): 5-00-024-B

APPROVED BY: RRM DATE: 8-2-10

SCALE: 1"= 50' PRIOR INST.: DV 1056/301