

PARENT PARCEL: 18-00-028-105-011, -012


CHILD PARCEL: 18-00-028-105-048

10-02047-C


STARTING POINT: INTERSECTION OF WEST LINE OF N.MAIN ST. AND NORTH LINE OF VINE ST.

COMBINATION

PER PRIOR DEEDS
OR 1141/136
20050080320
AND COURT CASE
10CV166387

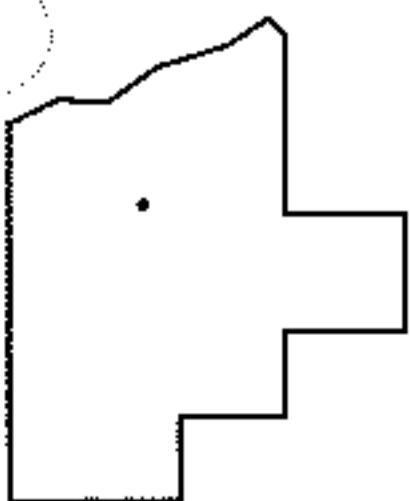


JONES ST.



N. MAIN ST.

VINE ST.



SPLITS/DEEDS PROCESSED

LORAIN COUNTY TAX MAP DEPARTMENT
226 MIDDLE AVE. ELYRIA, OHIO

SURVEYED BY: N/A

CLOSURE: N/A

MAP PAGE(S): 18-00-028-D

APPROVED BY: RRM DATE: 6-25-10

SCALE: 1"= 100 PRIOR INST.: 20050080320