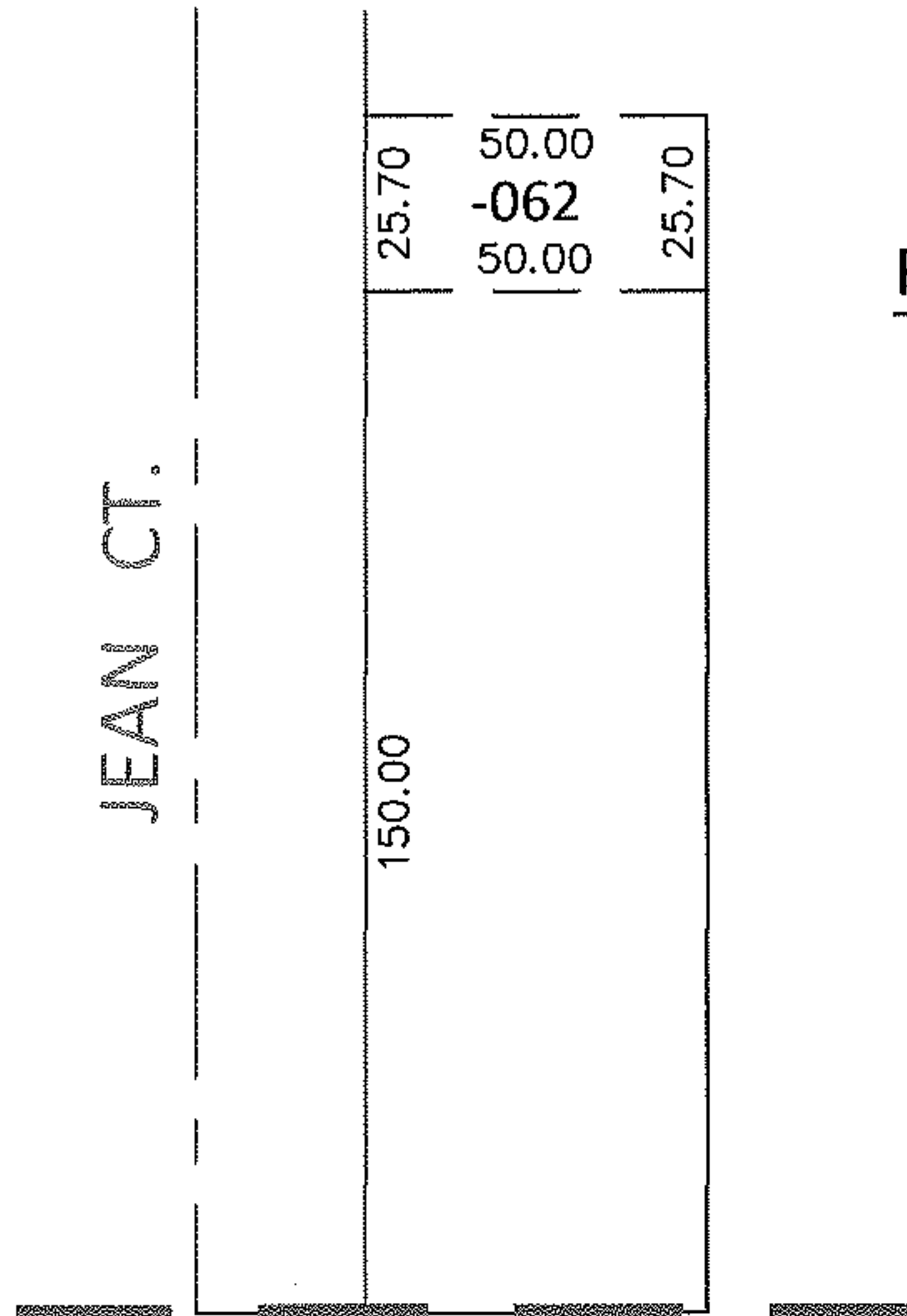



PARENT PARCEL: 06-24-035-102-062

CHILD PARCEL: _____

10-02044-C

STARTING POINT: SOUTHWEST CORNER OF A .515 ACRE PARCEL DEEDED TO
FRANK W. & JOANNE KAPRONICA (DV 1053/512)



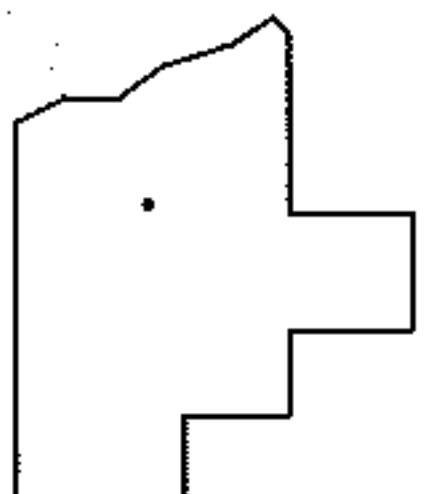
FRONTAGE CORRECTION

06-24-035-102-062

25.70 X 50

~~25.55 X 50~~

FRONT CORR. PER. SURV.
SCHMIDT & ASSOC.



SPLITS/DEEDS PROCESSED

LORAIN COUNTY TAX MAP DEPARTMENT
226 MIDDLE AVE. ELYRIA, OHIO

SURVEYED BY: SCHMIDT & ASSOC.

CLOSURE: .00:10,000

MAP PAGE(S): 6-60

APPROVED BY: RRM DATE: 6-24-10

SCALE: 1" = 50' PRIOR INST.: OR 46/132