

PARENT PARCEL: 10-00-003-105-001 THRU -013

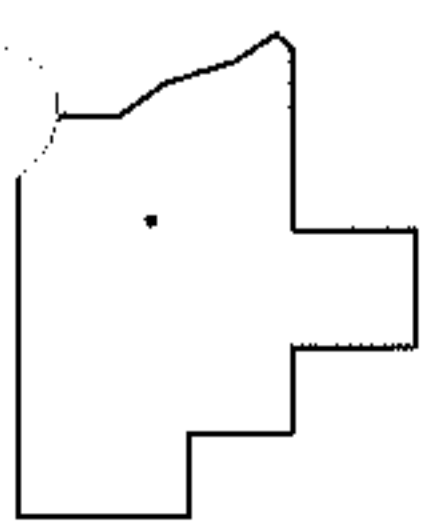
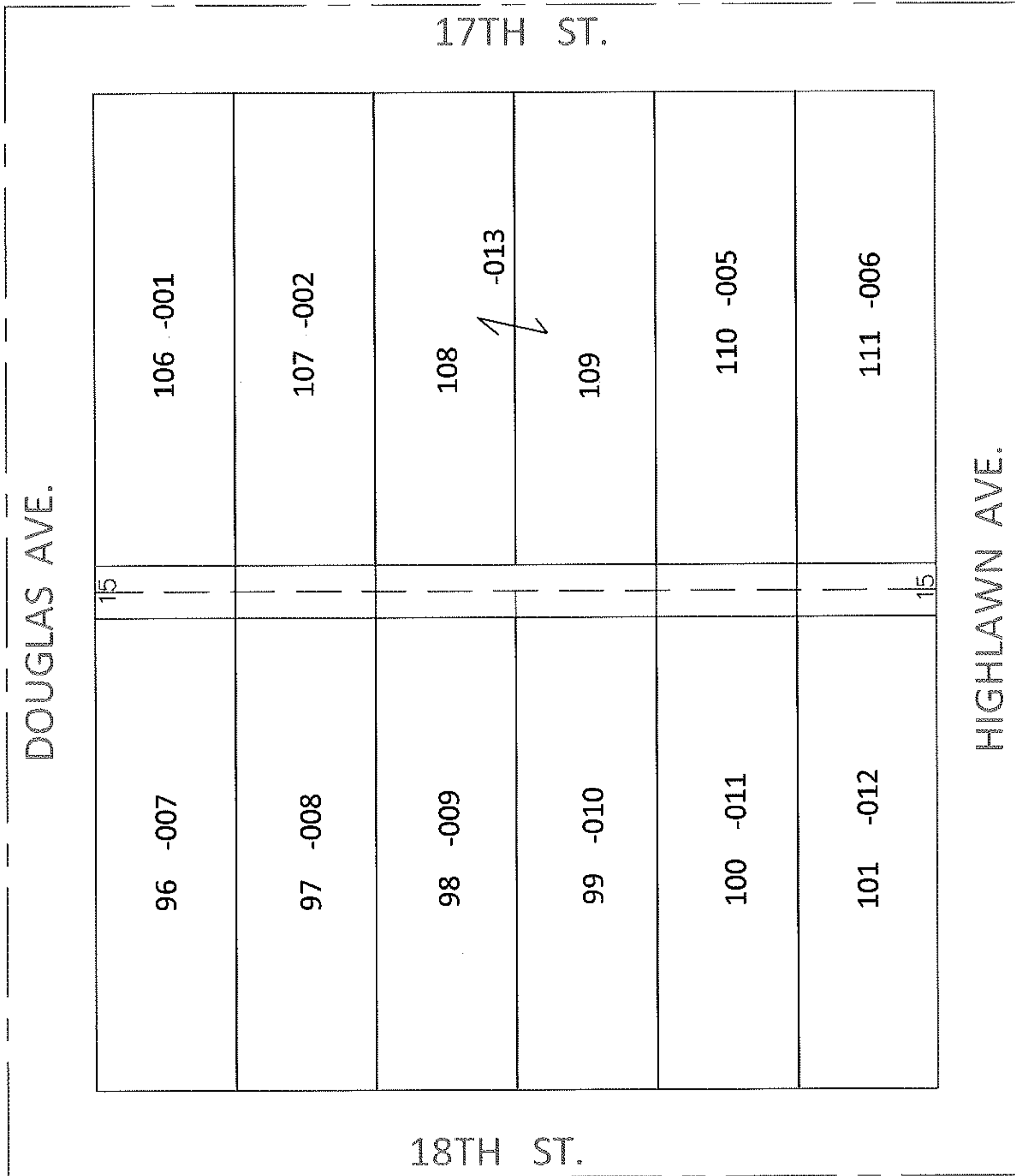

CHILD PARCEL: \_\_\_\_\_

STARTING POINT: SOUTHEAST CORNER OF S/L 111

10-02011-V

ALLEY VACATION

ORD NO.90-193  
OR 315/327



SPLITS/DEEDS PROCESSED

LORAIN COUNTY TAX MAP DEPARTMENT  
226 MIDDLE AVE. ELYRIA, OHIO

SURVEYED BY: N/A

CLOSURE: N/A

MAP PAGE(S): 10-00-003-A

APPROVED BY: RRM DATE: 4-13-10

SCALE: 1"= 50 PRIOR INST.: OR 315/327