

PARENT PARCEL: 10-00-003-104-001 THRU -012

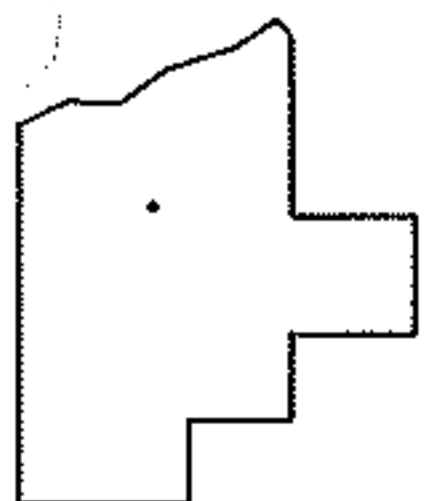
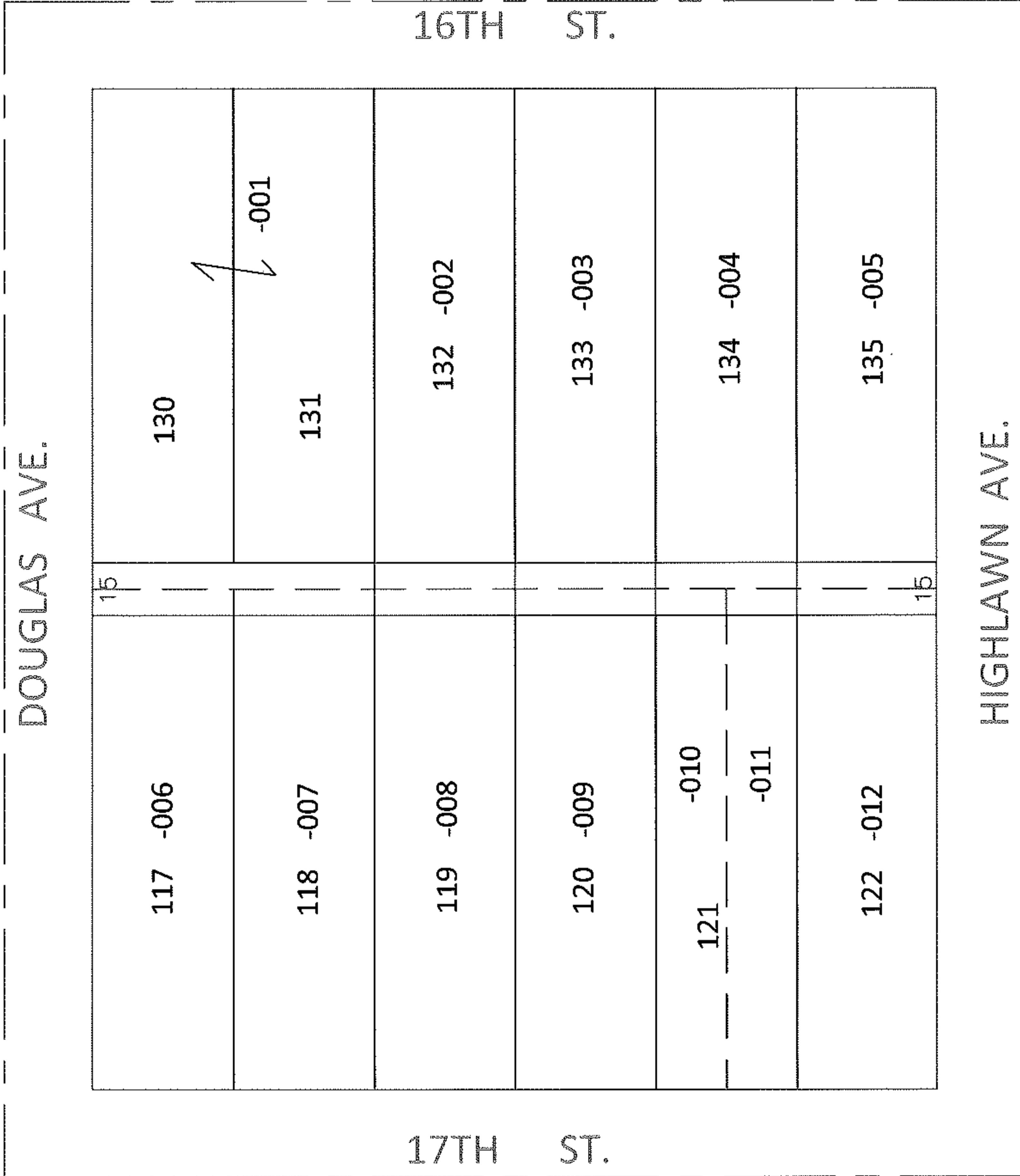

CHILD PARCEL: _____

STARTING POINT: SOUTHEAST CORNER OF S/L 135

10-02008-V

ALLEY VACATION

ORD NO.90-191
OR 315/323



SPLITS/DEEDS PROCESSED

LORAIN COUNTY TAX MAP DEPARTMENT
226 MIDDLE AVE. ELYRIA, OHIO

SURVEYED BY: N/A

CLOSURE: N/A

MAP PAGE(S): 10-00-003-A

APPROVED BY: RRM DATE: 4-13-10

SCALE: 1"= 50 PRIOR INST.: OR 315/323