


PARENT PARCEL: 04-00-003-101-043, -343

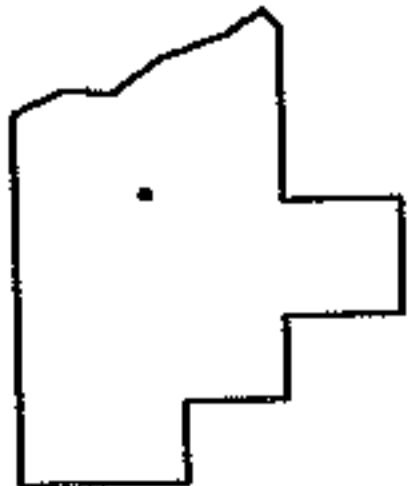
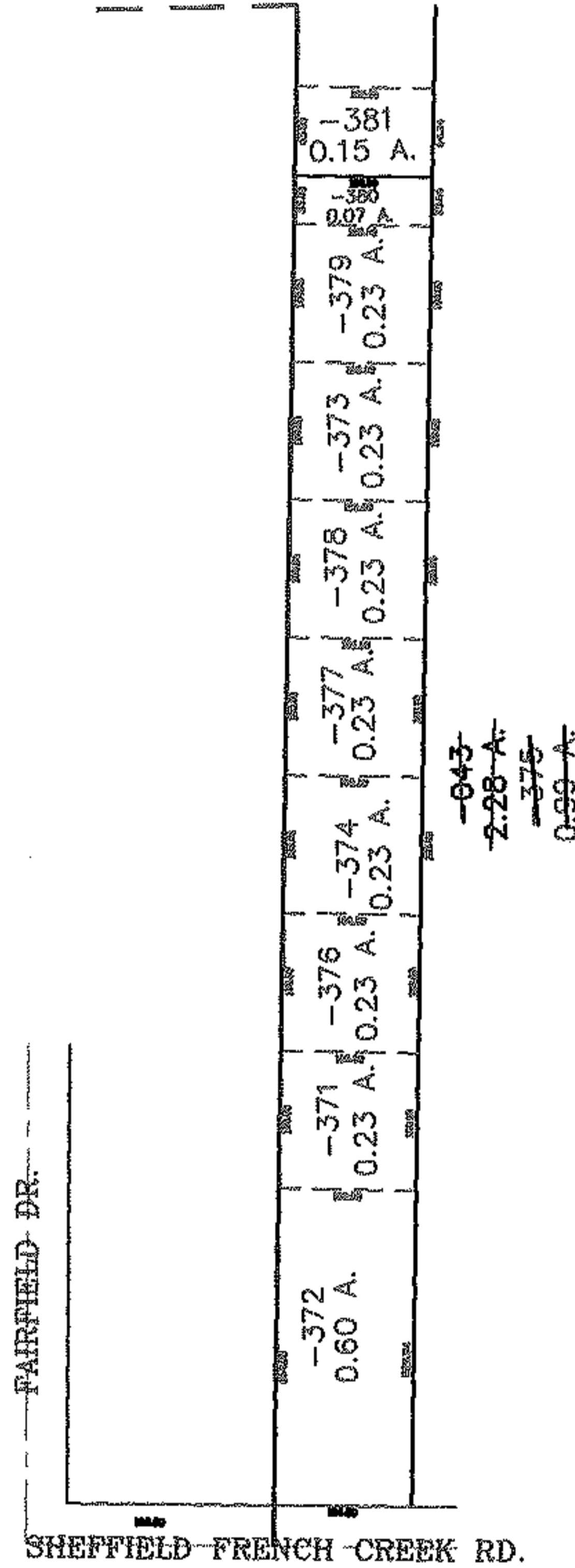
CHILD PARCEL: 04-00-003-101-371 THRU -382

STARTING POINT: CENTERLINE OF FAIRFIELD DR. & SHEFFIELD FRENCH CREEK RD.

05-02004



~~-343-~~
~~-12.04 A-~~ -382
REMAINDER GOING INTO PLAT 11.89 A.
FAIRFIELD EST. NO 2



SPLITS/DEEDS PROCESSED
LORAIN COUNTY TAX MAP DEPARTMENT
226 MIDDLE AVE. ELYRIA, OHIO

SURVEYED BY: MICHAEL SPELLACY

CLOSURE: 0.00 ; 10.000

MAP PAGE(S): 04-00-003-E

APPROVED BY: JAH DATE: 9-15-05

SCALE: 1" = 200 PRIOR INSTRUMENT: 20050080837