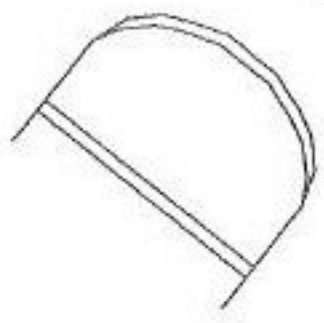



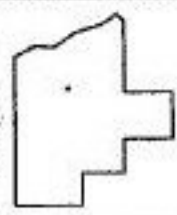
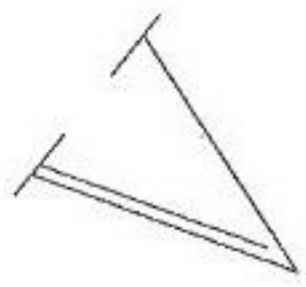
RASTER

PARENT PARCEL: XX-XX-XXX-XXX-XXX  
CHILD PARCEL: XX-XX-XXX-XXX-XXX  
STARTING POINT: XXXXXXXXXXXXX

NO. 00672-X



SEE # 4/23/02 02-01059



**SPLITS/DEEDS PROCESSED**  
LORAIN COUNTY TAX MAP DEPARTMENT  
226 MIDDLE AVE. ELYRIA, OHIO

SURVEYED BY: DAVID L. ELWELL  
CLOSURE: XXXXXX  
MAP PAGE(S): 6-46,6-47,6-64  
APPROVED BY: RRM DATE: 4-23-02  
SCALE: 1" = 100' PRIOR INSTRUMENT: DV XXXX/XXX