

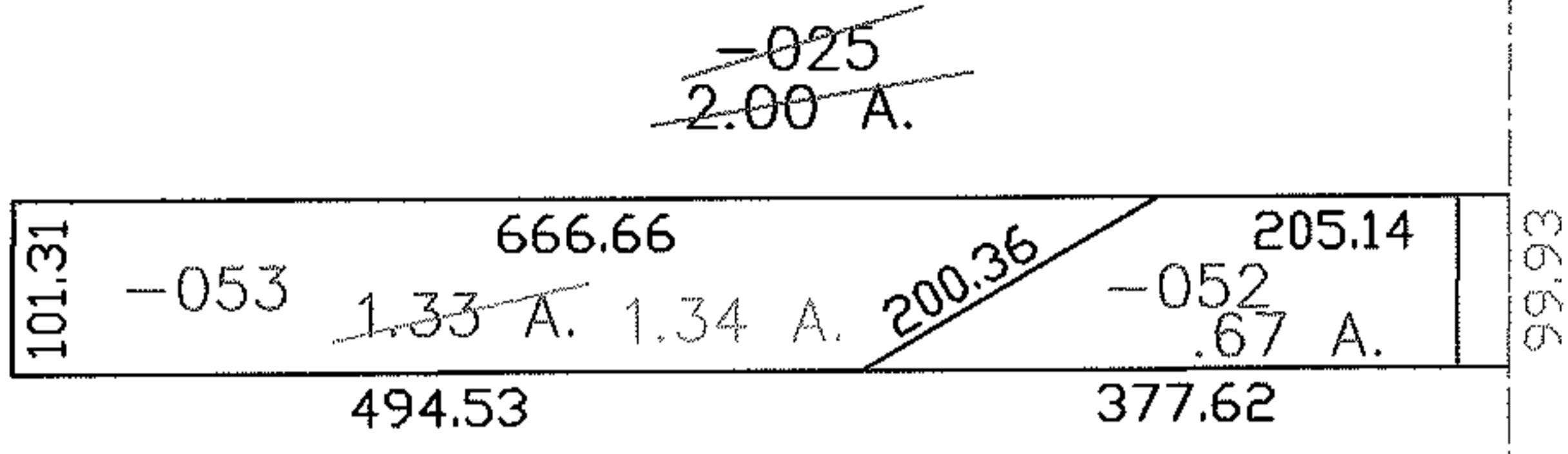

FASTER

PARENT PARCEL: 07-00-027-109-025

CHILD PARCEL: 07-00-027-109-052, -053

STARTING POINT: INT CL SUGAR RIDGE RD AND S.R. 83

NO. 01946



AC. CORR  
PER SURVEY  
ROBERT J. MCAULEY

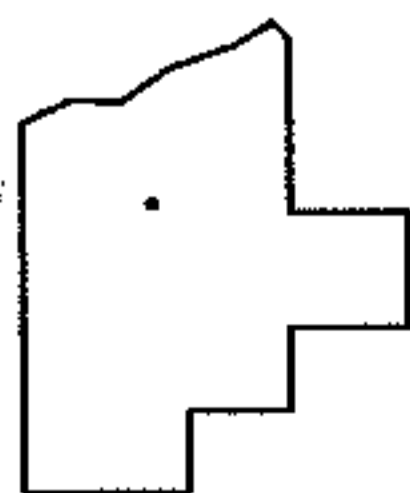
99.93

694.14

S.R. 83

1788.79

SUGAR RIDGE RD



SPLITS/DEEDS PROCESSED

LORAIN COUNTY TAX MAP DEPARTMENT  
226 MIDDLE AVE. ELYRIA, OHIO

SURVEYED BY: ROBERT J. MCAULEY

CLOSURE: 1:10,000

MAP PAGE(S): 07-00-027-D

APPROVED BY: DRH DATE: 6/21/2005

SCALE: 1" = 200' PRIOR INSTRUMENT: OR 391/53