

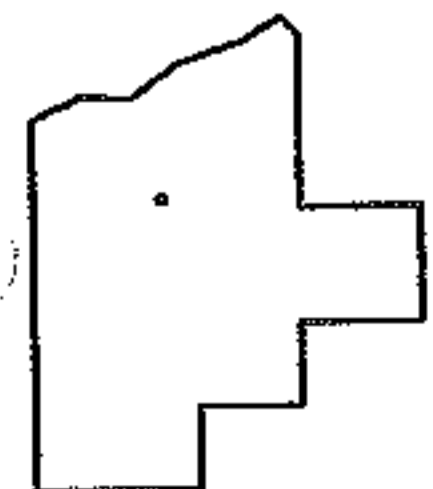
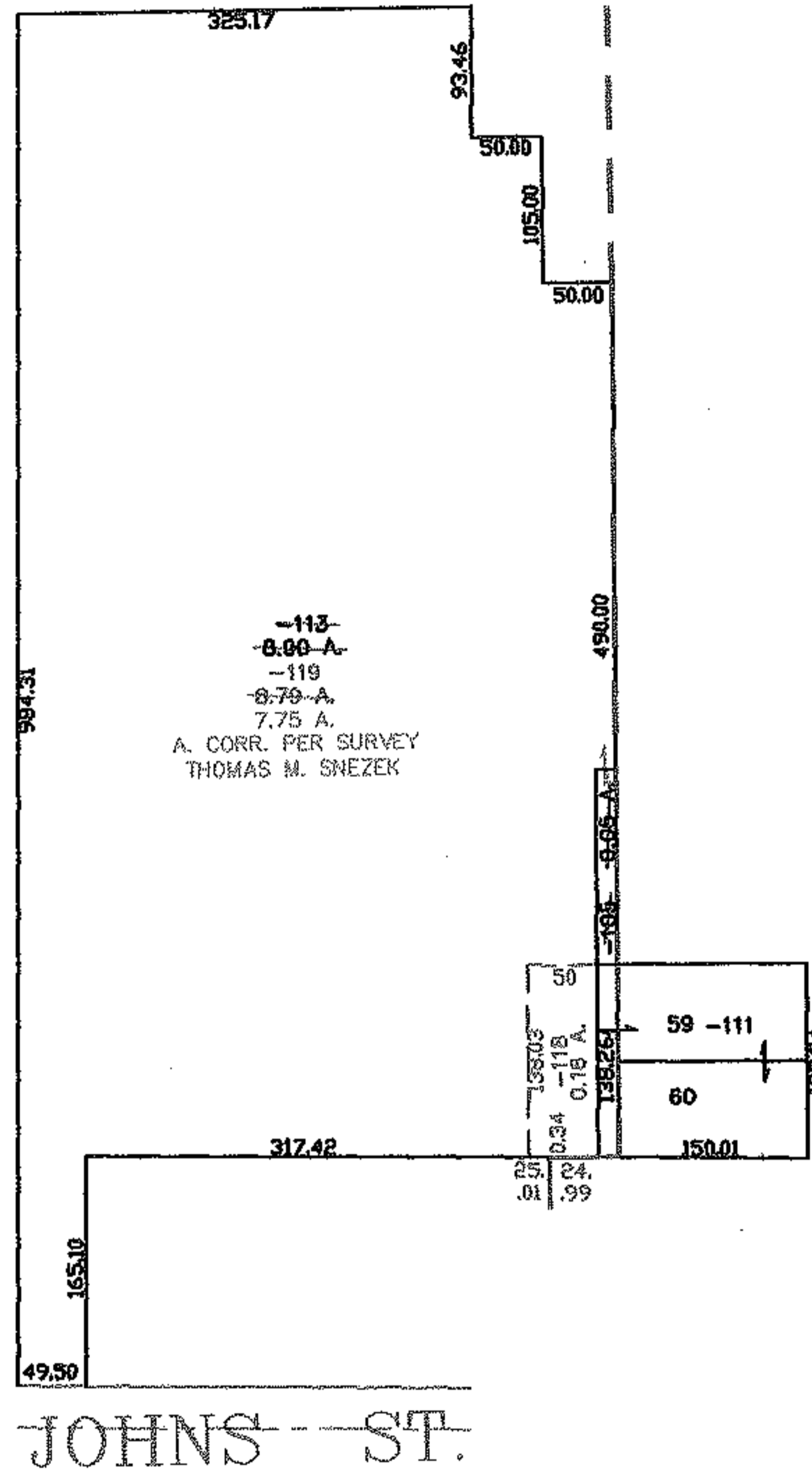

RASTER

PARENT PARCEL: 18-00-028-104-113, -105

CHILD PARCEL: 18-00-028-104-118, -119

STARTING POINT: SOUTHEASTERLY CORNER OF S/L 60 OF WENNER ALLOT.

NO. 01859



SPLITS/DEEDS PROCESSED
LORAIN COUNTY TAX MAP DEPARTMENT
226 MIDDLE AVE. ELYRIA, OHIO

SURVEYED BY: THOMAS M. SNEZEK

CLOSURE: 0.00 : 10.000

MAP PAGE(S): 18-00-028-C

APPROVED BY: JAH DATE: 2-22-05

SCALE: 1" = 200 PRIOR INSTRUMENT: DV 1342/736