

RASTER

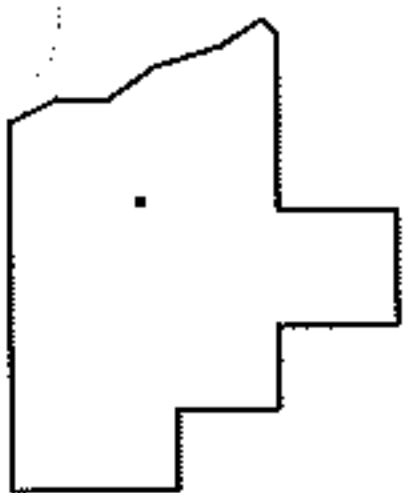
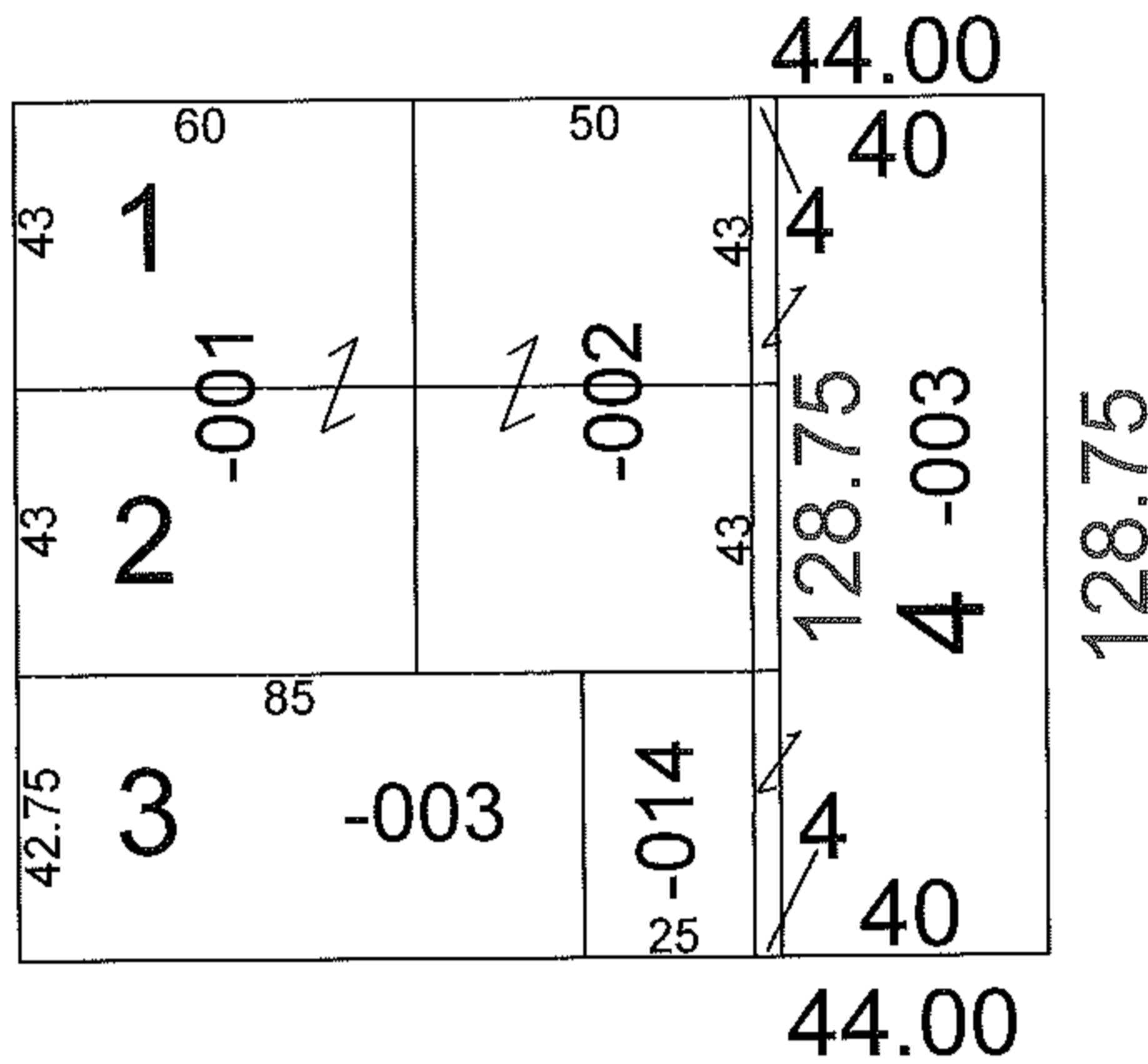

PARENT PARCEL: 02-01-003-192-003

09-01847-D

CHILD PARCEL: --SAME--

STARTING POINT: S/L 4 IN HIGHLAND PARK ADDITION PV 8/59

DEPTH CORR. PER SURVEY DALE HAYWOOD



SPLITS/DEEDS PROCESSED

LORAIN COUNTY TAX MAP DEPARTMENT
226 MIDDLE AVE. ELYRIA, OHIO

SURVEYED BY: DALE HAYWOOD

CLOSURE: 1:10,000

MAP PAGE(S): 02-01-003-G

APPROVED BY: DRH DATE: 6/23/2009

SCALE: 1"= 50' PRIOR INST.: 20080271257