


RASTER

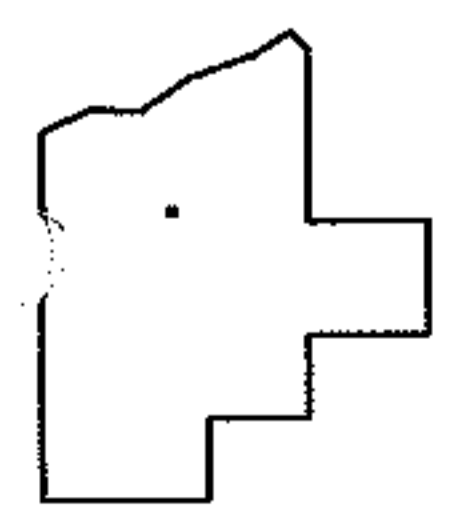
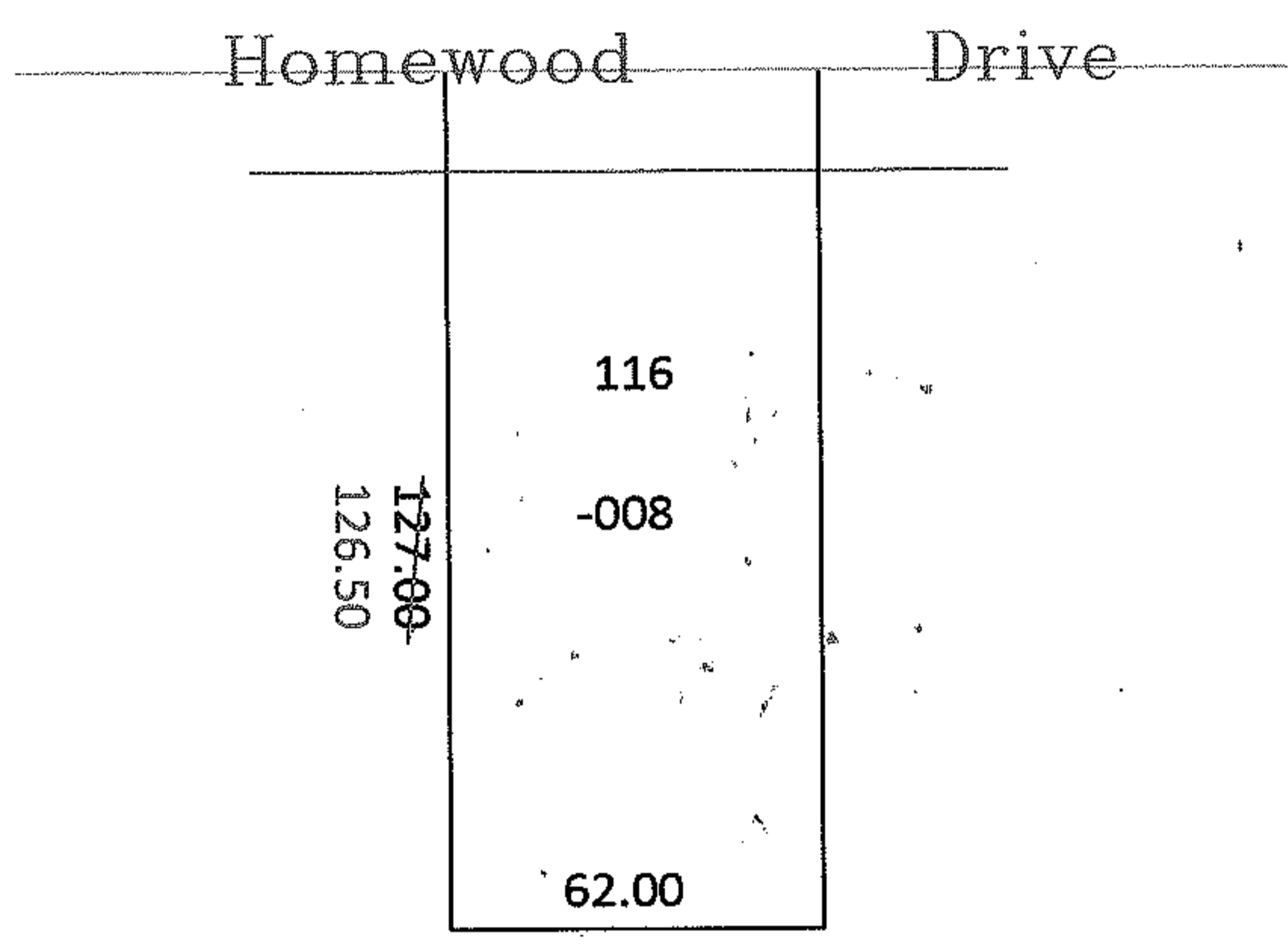
PARENT PARCEL: 03-00-100-108-008
CHILD PARCEL: N/A
STARTING POINT: Southerly side of Homewood Dr. Northwest corner of lot No. 116

09-01836-C



Frontage and Depth Correction

03-00-100-108-008
~~62.00x127.00~~
62.00x126.50
Depth Corr per Deed



SPLITS/DEEDS PROCESSED
LORAIN COUNTY TAX MAP DEPARTMENT
226 MIDDLE AVE. ELYRIA, OHIO

SURVEYED BY: N/A
CLOSURE: N/A
MAP PAGE(S): 03-00-100-A
APPROVED BY: CJB DATE: 5/28/09
SCALE: 1"=50' PRIOR INST.: 980522939