

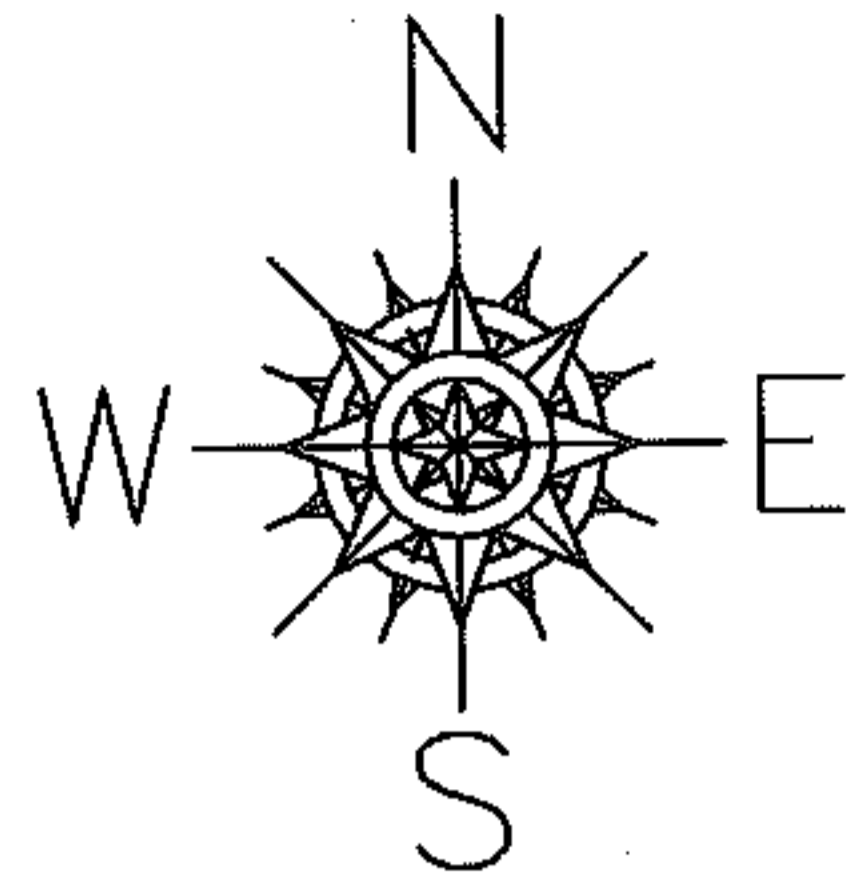
RASTER

PARENT PARCEL: 03-00-042-108-028

CHILD PARCEL: N/A

STARTING POINT: Westerly side of Oliver St, Northerly and Southerly 35ft. of 496 and 497

09-01833-C



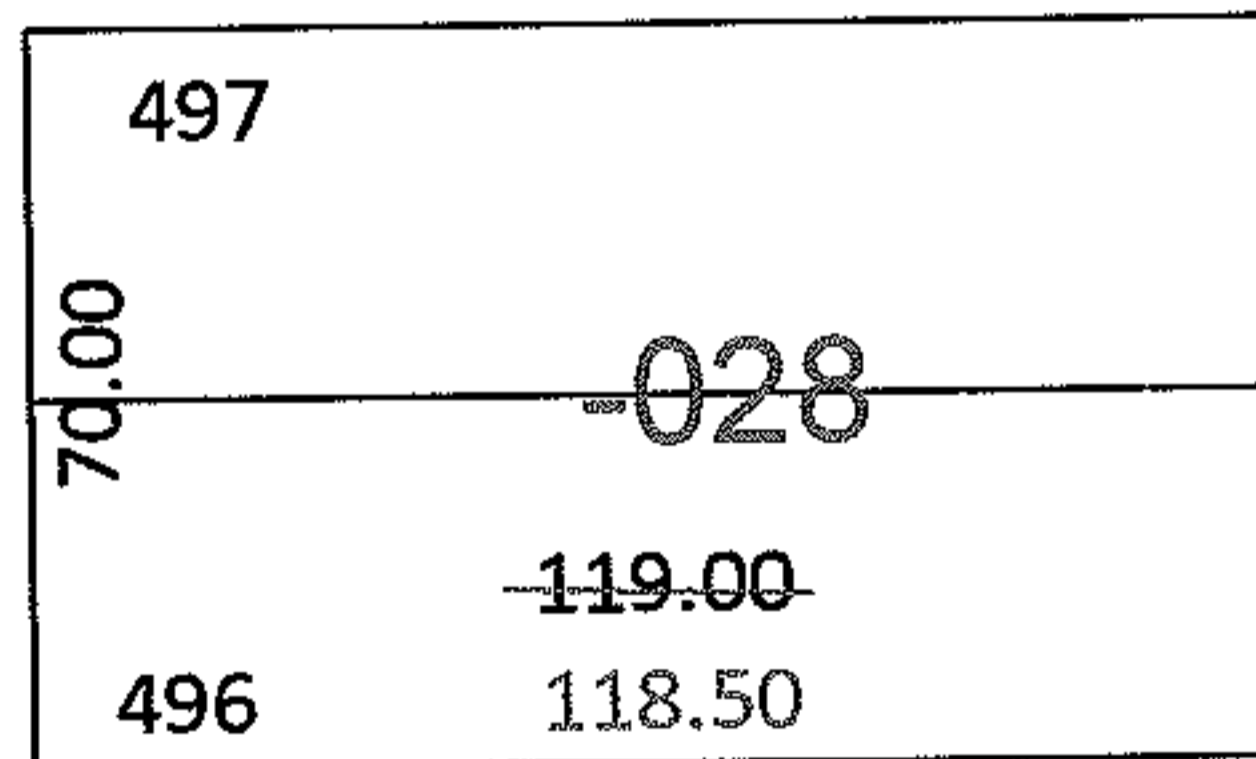
Frontage and Depth Correction

03-00-042-108-028

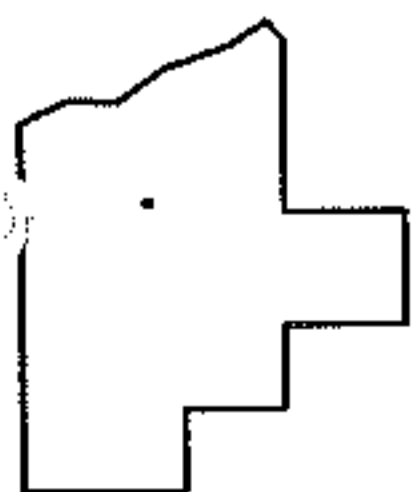
~~70.00x119.00~~

70.00x118.50

Depth Corr per Deed



Oliver Street



SPLITS/DEEDS PROCESSED

LORAIN COUNTY TAX MAP DEPARTMENT  
226 MIDDLE AVE. ELYRIA, OHIO

SURVEYED BY: N/A

CLOSURE: N/A

MAP PAGE(S): 03-00-042A

APPROVED BY: CJB DATE: 5/26/09

SCALE: 1"=50' PRIOR INST.: D/V1363/554