

RASTER

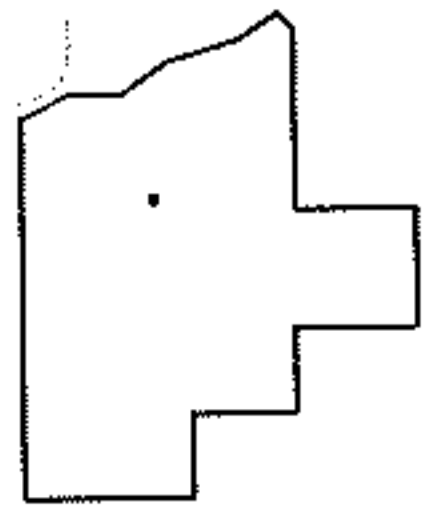
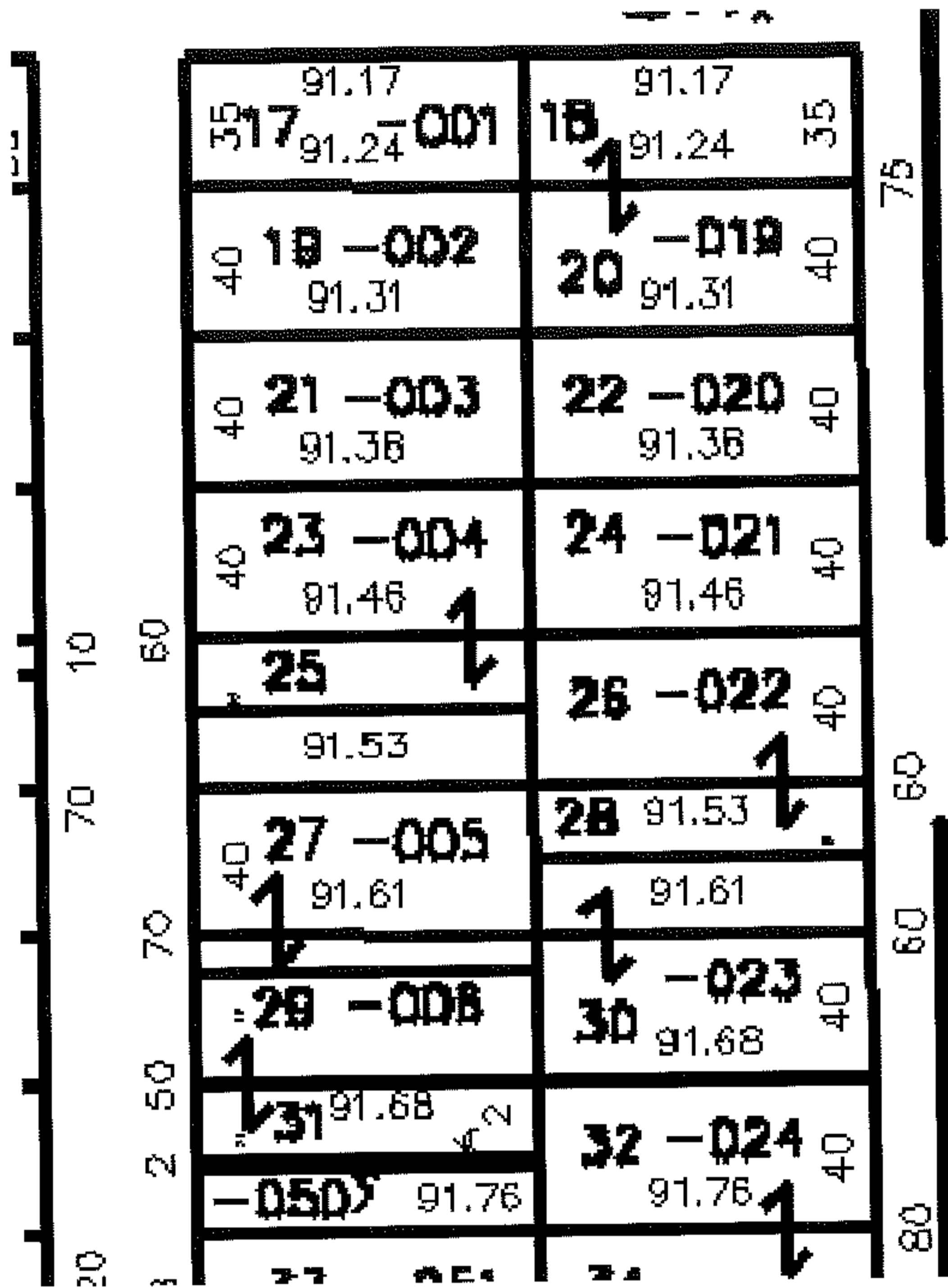

PARENT PARCEL: 04-00-030-126-022

CHILD PARCEL: --SAME--

STARTING POINT: S/L 022 IN AVON DOVER BEACH SUB. PV 11/27

09-01828-C

# DEPTH CORR PER DEED NO MAP CORRECTION



## SPLITS/DEEDS PROCESSED

LORAIN COUNTY TAX MAP DEPARTMENT  
226 MIDDLE AVE. ELYRIA, OHIO

SURVEYED BY: N/A

CLOSURE: N/A

MAP PAGE(S): 04-00-030-A

APPROVED BY: MBK DATE: 6/19/2009

SCALE: NOT TO SCALE PRIOR INST.: 20090295230