


RASTER

PARENT PARCEL: 06-25-035-106-002

CHILD PARCEL: N/A

STARTING POINT: Westerly side of Harwood St. Sublot 36 Northwest corner

09-01826-C




Frontage and Depth Correction

06-25-035-106-002

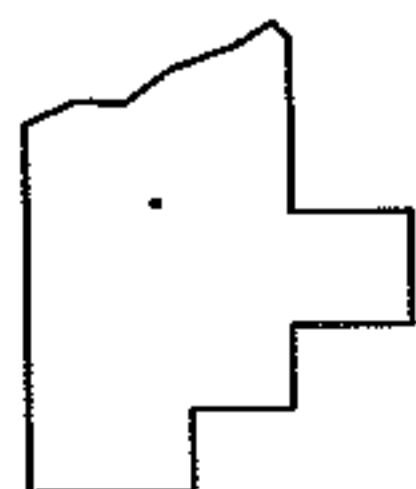
~~45.00x120.00~~

45.00x120.72

Correction per Deed



Hardwood Street



SPLITS/DEEDS PROCESSED

LORAIN COUNTY TAX MAP DEPARTMENT
226 MIDDLE AVE. ELYRIA, OHIO

SURVEYED BY: N/A

CLOSURE: 1: 2422774.67

MAP PAGE(S): 06-104

APPROVED BY: CJB DATE: 5/26/09

SCALE: 1"= 50' PRIOR INST.: 20040984993