


RASTER

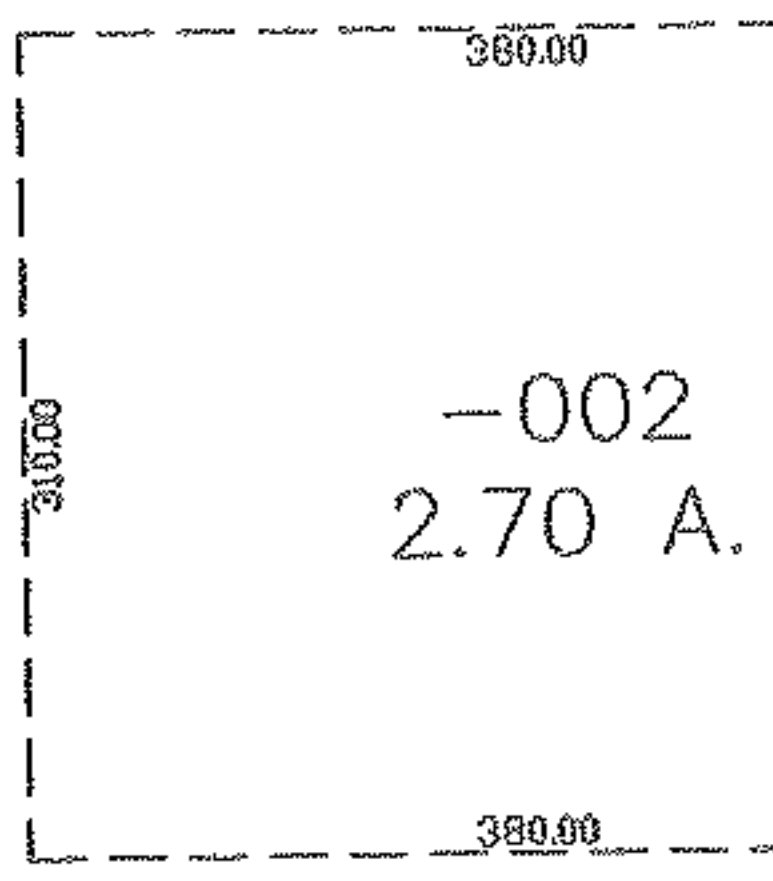
PARENT PARCEL: 14-00-031-000-001  
CHILD PARCEL: 14-00-031-000-002, -003  
STARTING POINT: CENTERLINE OF KIPTON-NICKLE PLATE RD. & QUARRY RD.

NO. 01825



KIPTON-NICKLE-PLATE RD

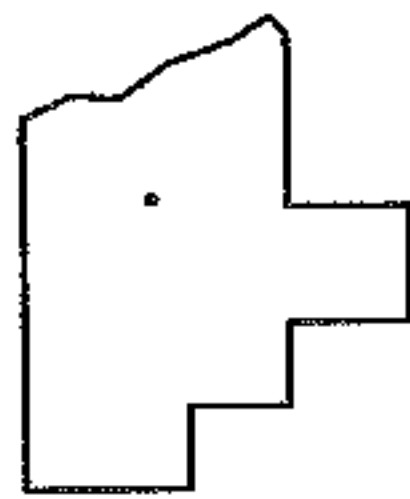
~~=001-~~  
~~134.05 A.~~  
  
-003  
131.35 A.



760.00

310.00

QUARRY RD.



**SPLITS/DEEDS PROCESSED**  
LORAIN COUNTY TAX MAP DEPARTMENT  
226 MIDDLE AVE. ELYRIA, OHIO

SURVEYED BY: RICHARD D. CARLSON  
CLOSURE: 0.00 ; 10.000  
MAP PAGE(S): 14-00-031-B  
APPROVED BY: JAH DATE: 12-21-04  
SCALE: 1" = 200' PRIOR INSTRUMENT: DV 956/699