


RASTER

PARENT PARCEL: 04-00-007-128-011
CHILD PARCEL: N/A
STARTING POINT: Southwest corner parcel number 73 at centerline of Parkwood Ave


09-01822-C



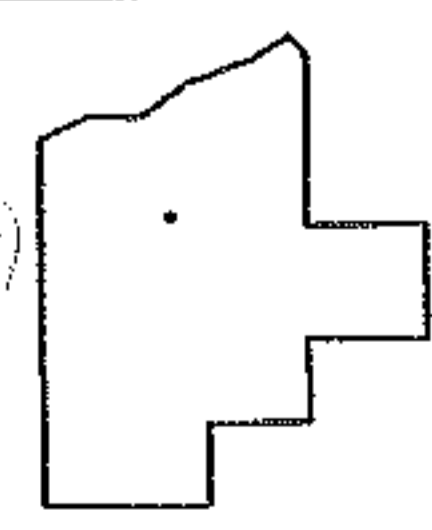
Frontage and Depth Correction

04-00-007-128-011
~~80.00x114.00~~
80.00x113.53
Correction per Deed

Parkwood Avenue



~~114.00~~
113.53



SPLITS/DEEDS PROCESSED
LORAIN COUNTY TAX MAP DEPARTMENT
226 MIDDLE AVE. ELYRIA, OHIO

SURVEYED BY: N/A
CLOSURE: 1: 387060000.00
MAP PAGE(S): 04-00-007-D
APPROVED BY: CJB DATE: 5/12/09
SCALE: 1"= 50' PRIOR INST.: 20030943362