


RASTER

PARENT PARCEL: 02-01-006-130-008

CHILD PARCEL: N/A

STARTING POINT: Southerly side of 14th Street and Easterly side of Sublot No. 1

09-01811-C



Frontage and Depth Correction

02-01-006-130-008

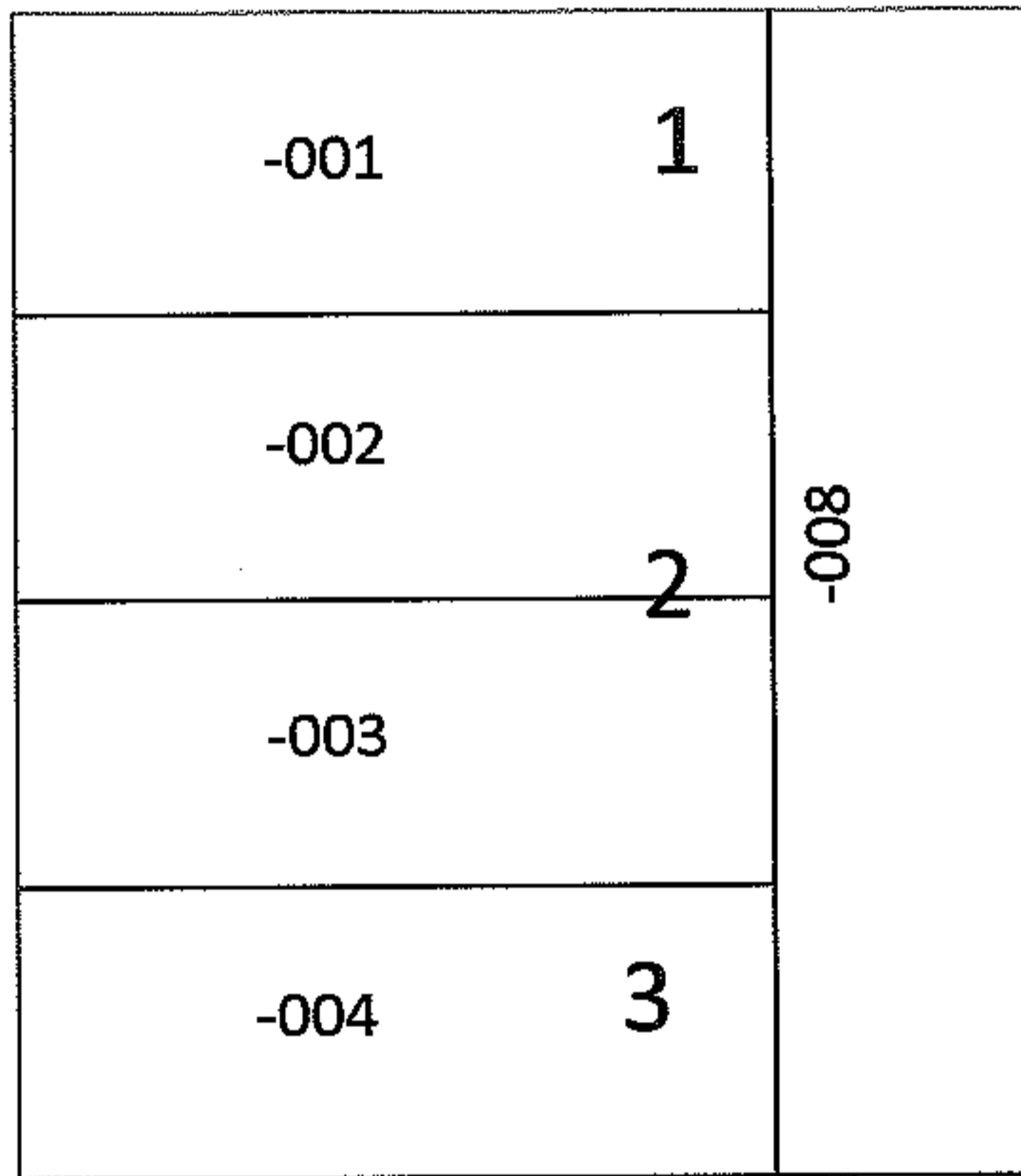
~~34.00x154.00~~

34.00x154.50

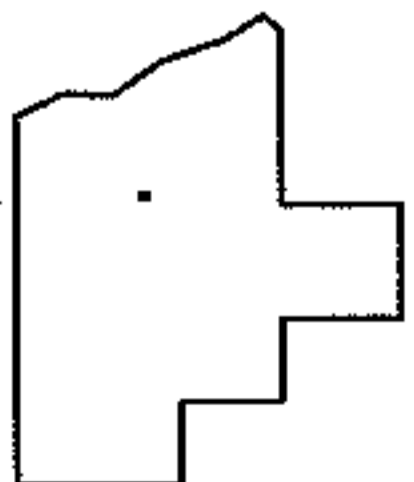
Correction per Deed

West 14th Street

Washington Avenue



34.00



SPLITS/DEEDS PROCESSED

LORAIN COUNTY TAX MAP DEPARTMENT
226 MIDDLE AVE. ELYRIA, OHIO

SURVEYED BY: N/A

CLOSURE: 1:377000000

MAP PAGE(S): 02-01-006D

APPROVED BY: CJB DATE: 4/30/09

SCALE: 1"=50' PRIOR INST.: 20090289946