


PARENT PARCEL: 03-00-079-106-011

09-01783-C

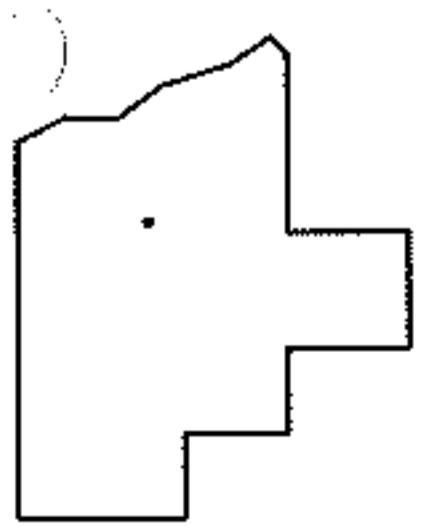
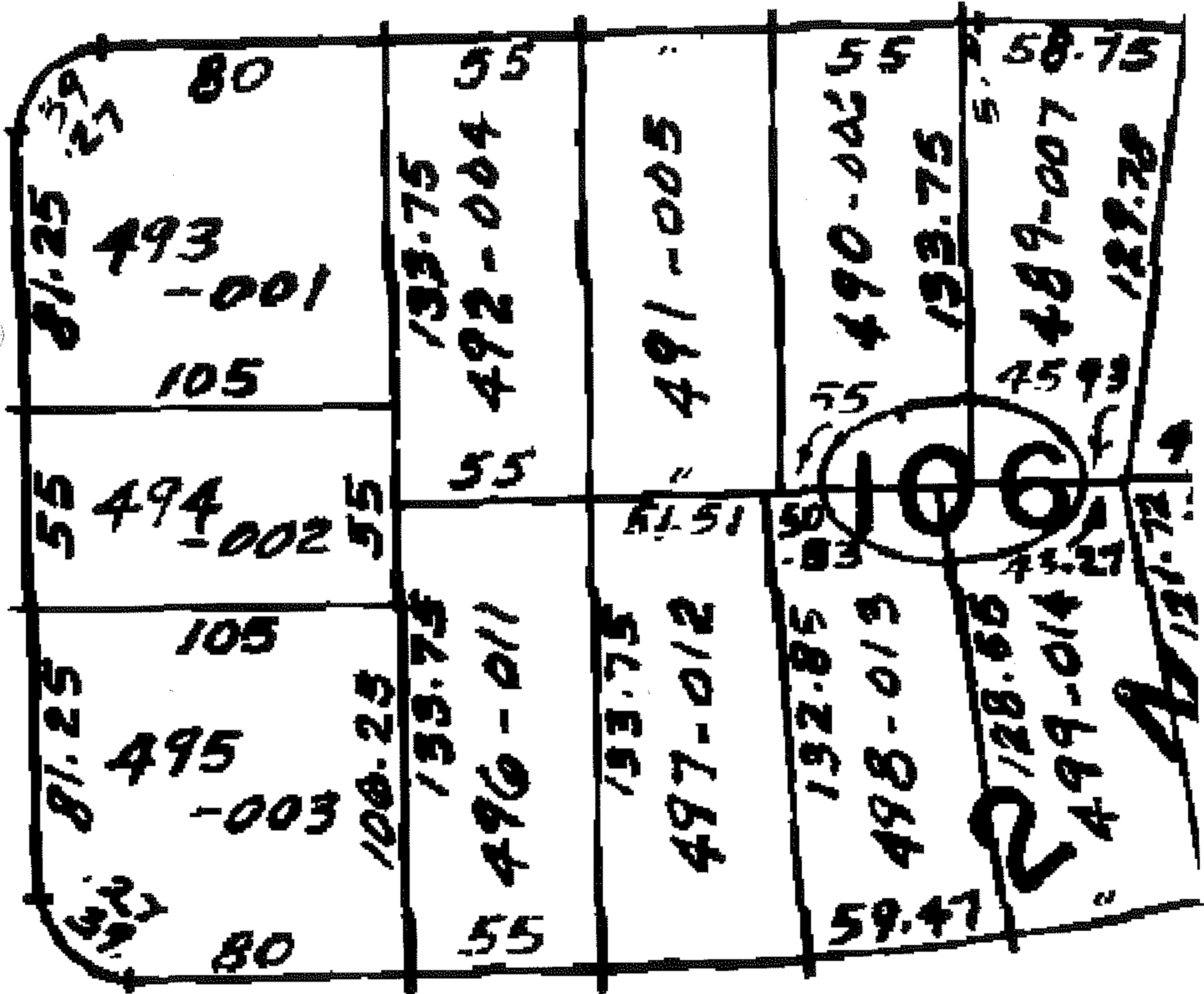
CHILD PARCEL: --SAME--

STARTING POINT: S/L 496 HOMEWOOD'S SECOND ADDITION PV 15 P 78

NO MAP CORRECTION
DEPTH CORR PER DEED & PLAT



RIVERVIEW



SPLITS/DEEDS PROCESSED

LORAIN COUNTY TAX MAP DEPARTMENT
226 MIDDLE AVE. ELYRIA, OHIO

SURVEYED BY: N/A

CLOSURE: N/A

MAP PAGE(S): 03-00-079-B

APPROVED BY: DRH DATE: 6/15/2009

SCALE: NOT TO SCALE PRIOR INST.: 20090287439