RASTER

PARENT PARCEL: 13-11-001-000-016

CHILD PARCEL: --SAME--

ARTING POINT: INT S. LINE OF O.L. 1 AND CL OF GORE-ORPHANAGE RD

09-01777-D

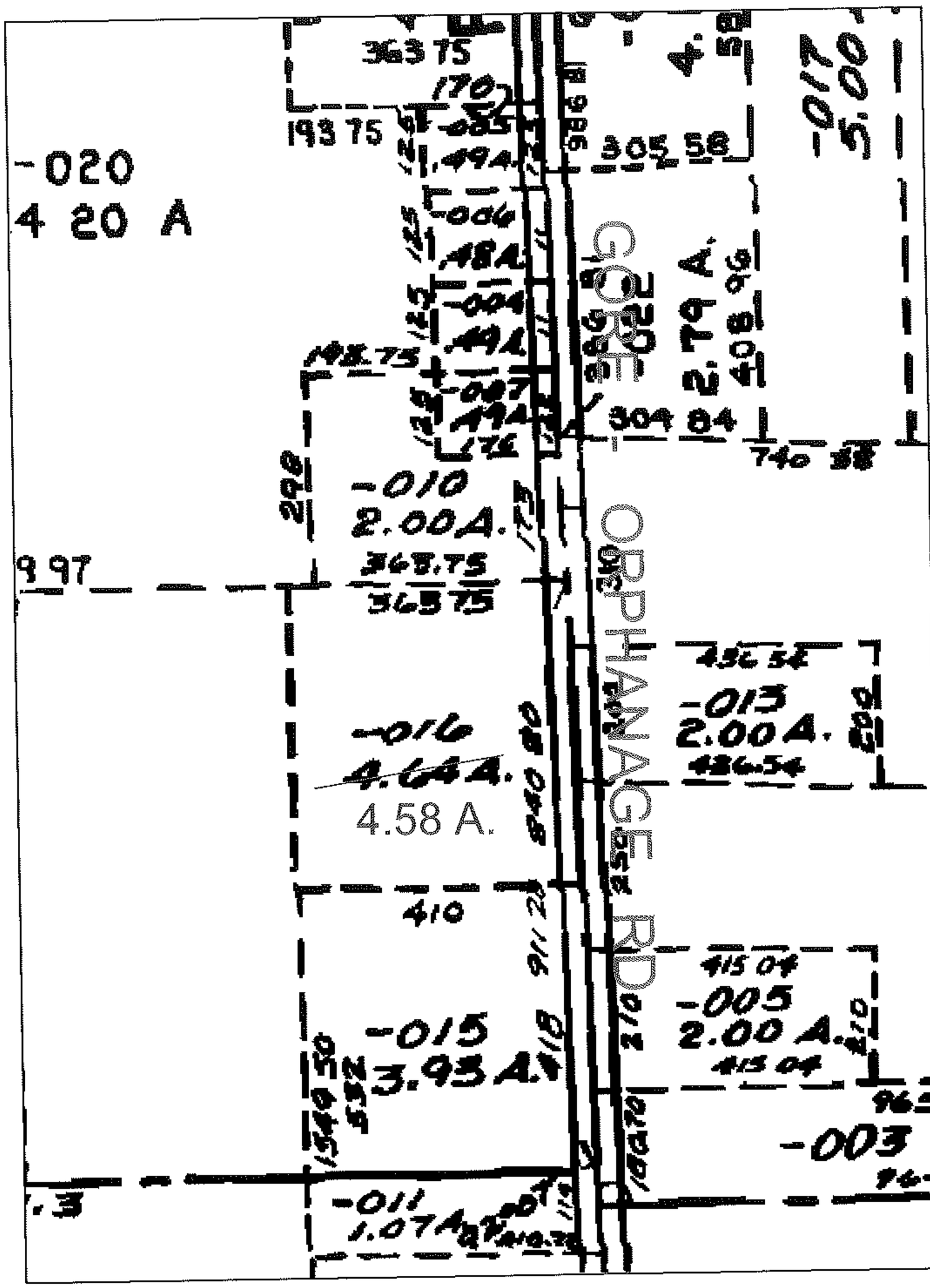



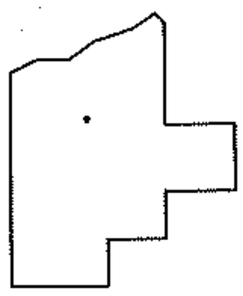

SPLITS/DEEDS PROCESSED

LORAIN COUNTY TAX MAP DEPARTMENT
226 MIDDLE AVE. ELYRIA, OHIO

SURVEYED BY: N/A

CLOSURE: N/A

MAP PAGE(S): 13-A

APPROVED BY: DRH DATE: 3/26/2009

SCALE: NOT TO SCALE PRIOR INST.: 1190/139