

RASTER

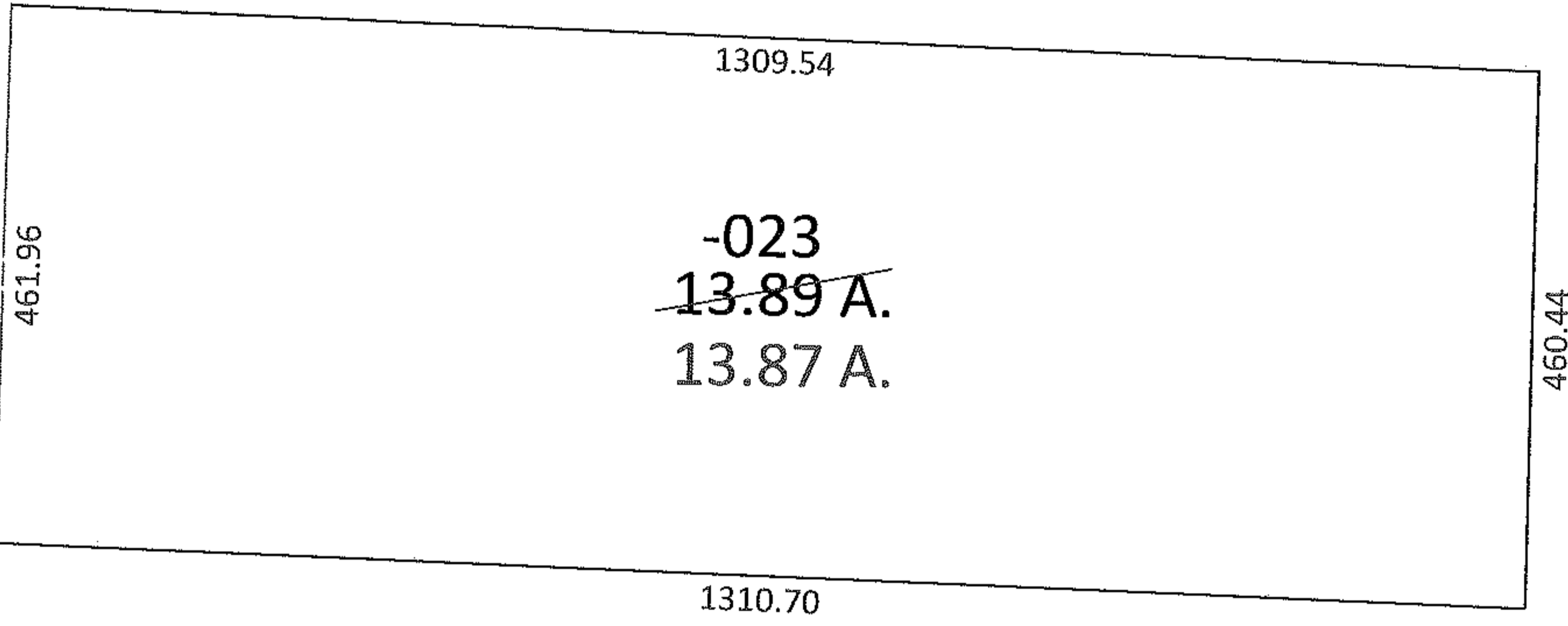

PARENT PARCEL: 04-00-012-101-023

CHILD PARCEL: --SAME--

STARTING POINT: INT S LINE OF AVON TWP AND W LINT OF O.L. 12

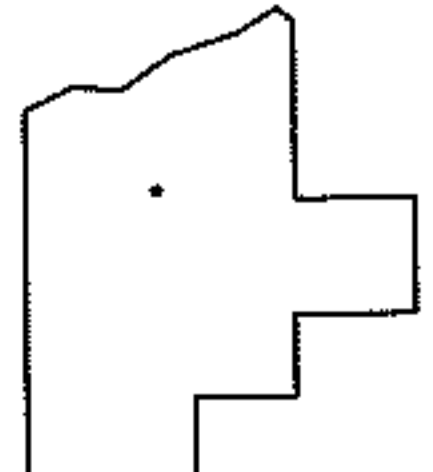
09-01756-C

AC. CORR.
PER SURVEY
MICHAEL STRAUB



607.64
O.L. 1
O.L. 12

AVON TWP
RIDGEVILLE TWP



SPLITS/DEEDS PROCESSED
LORAIN COUNTY TAX MAP DEPARTMENT
226 MIDDLE AVE. ELYRIA, OHIO

SURVEYED BY: MICHAEL STRAUB
CLOSURE: 1:10,000
MAP PAGE(S): 04-00-012-E
APPROVED BY: DRH DATE: 2/6/2009
SCALE: 1" = 200' PRIOR INSTRUMENT: OR 1117/810