RASTER

PARENT PARCEL: 06-24-145-000-003

CHILD PARCEL: --SAME--

ARTING POINT: E LINE OF WEST RIVER ST

08-01734-C

DEPTH CORRS PER DEED



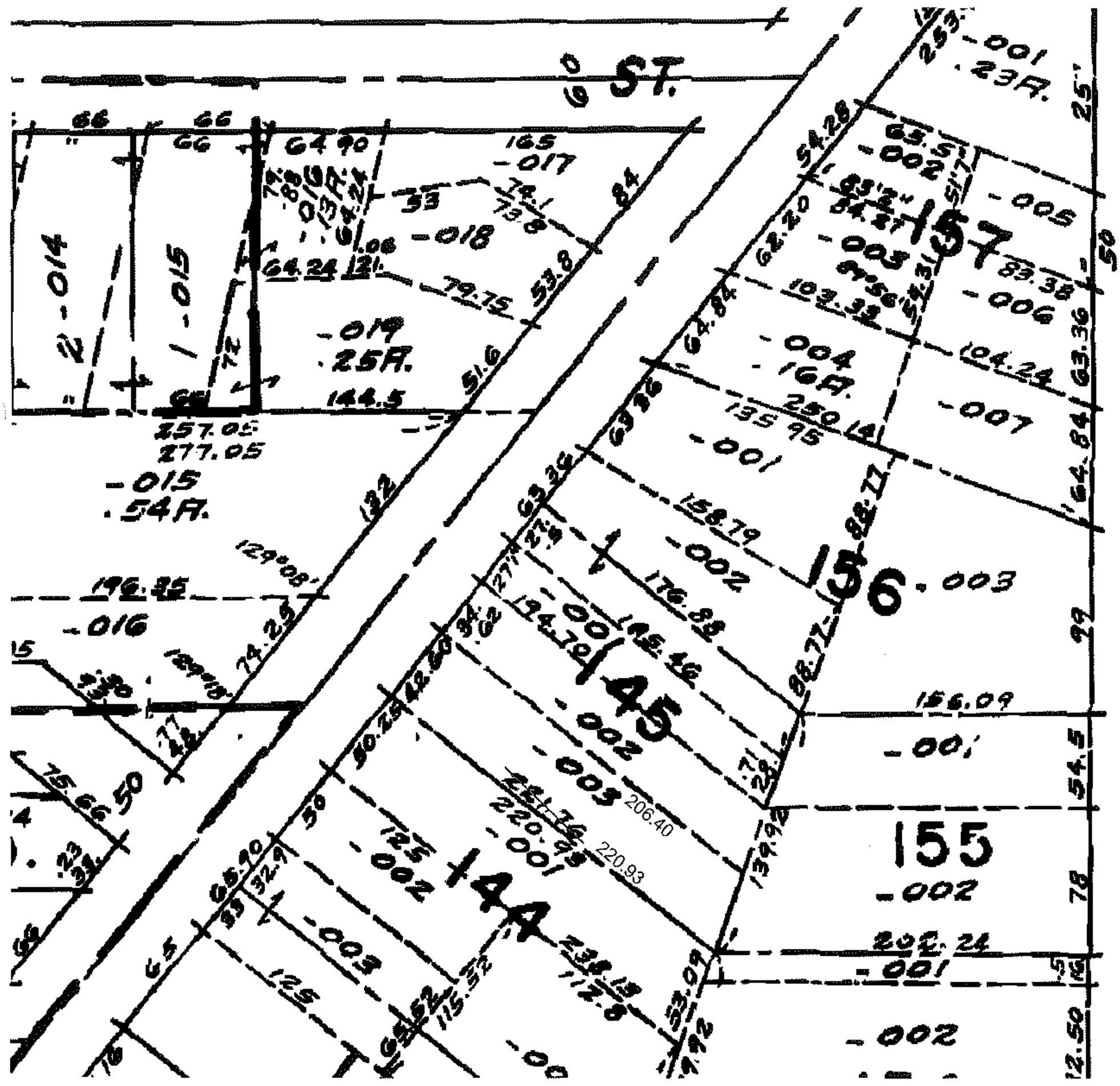

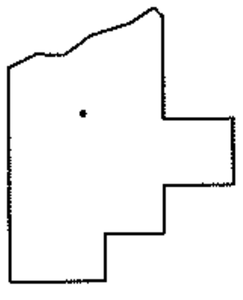

SPLITS/DEEDS PROCESSED

LORAIN COUNTY TAX MAP DEPARTMENT

226 MIDDLE AVE. ELYRIA, OHIO

SURVEYED BY: N/A

CLOSURE: N/A

MAP PAGE(S): 06-100

APPROVED BY: DRH DATE: 2/2/2009

SCALE: NOT TO SCALE PRIOR INST.: 20050071731