

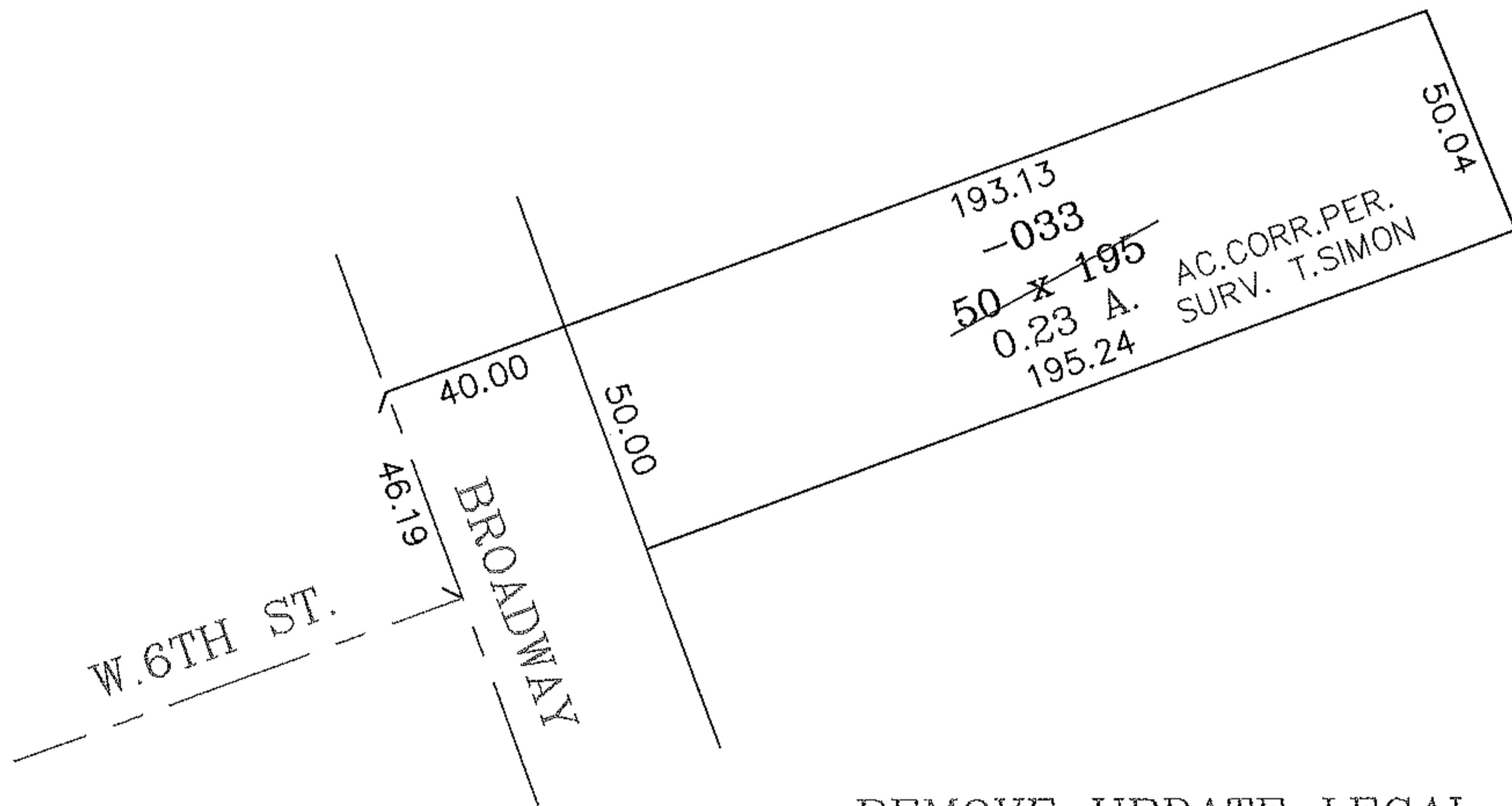

RASTER

PARENT PARCEL: 02-01-004-101-033

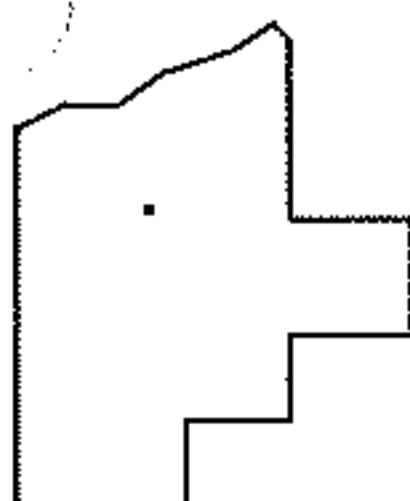
CHILD PARCEL:

STARTING POINT: INTRSECTION OF C/L OF W.6TH ST. AND C/L OF BROAWAY

08-01705-D



REMOVE UPDATE LEGAL



SPLITS/DEEDS PROCESSED

LORAIN COUNTY TAX MAP DEPARTMENT  
226 MIDDLE AVE. ELYRIA, OHIO

SURVEYED BY: THOMAS A. SIMON  
 CLOSURE: .00:10.000  
 MAP PAGE(S): 02-01-004-B  
 APPROVED BY: RRM DATE: 10-20-08  
 SCALE: 1" = 50 PRIOR INSTRUMENT: OR 738/9