

MASTER

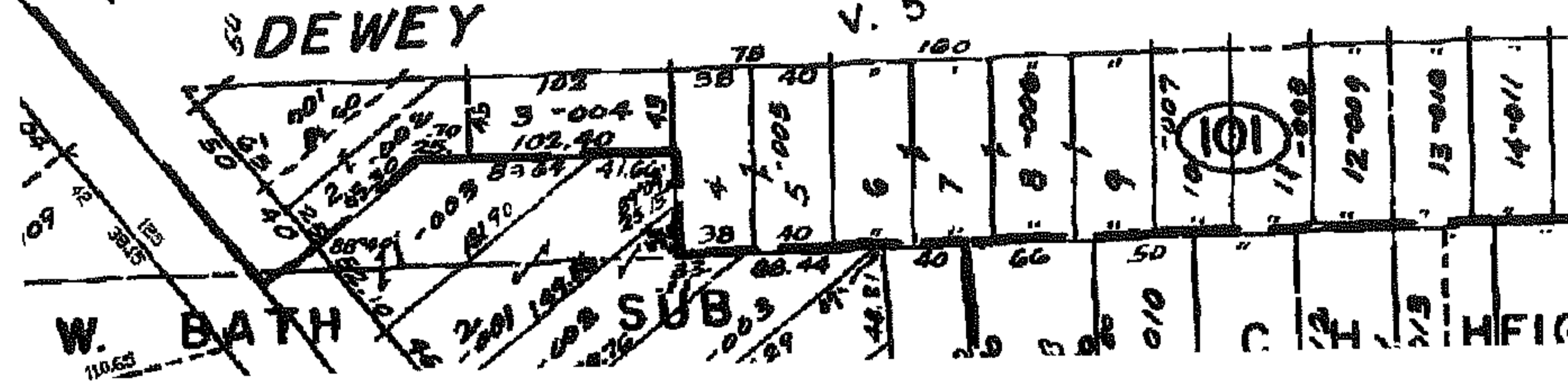
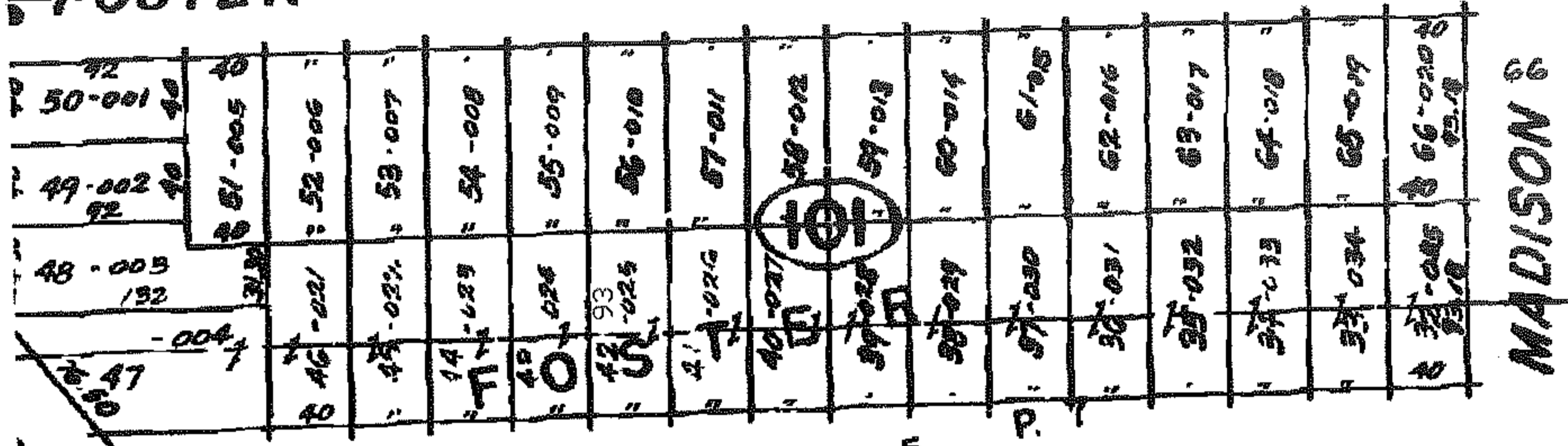


PARENT PARCEL: 06-24-066-101-026

CHILD PARCEL: ---SAME---

STARTING POINT: S/L 41

07-01566-C

DEPTH CORR OF S/L 41
PER PLAT



SPLITS/DEEDS PROCESSED

LORAIN COUNTY TAX MAP DEPARTMENT
226 MIDDLE AVE. ELYRIA, OHIO

SURVEYED BY: N/A
CLOSURE: N/A
MAP PAGE(S): 06-81
APPROVED BY: DRH DATE: 1/25/2008
SCALE: NOT TO SCALE PRIOR INSTRUMENT: 20070230030