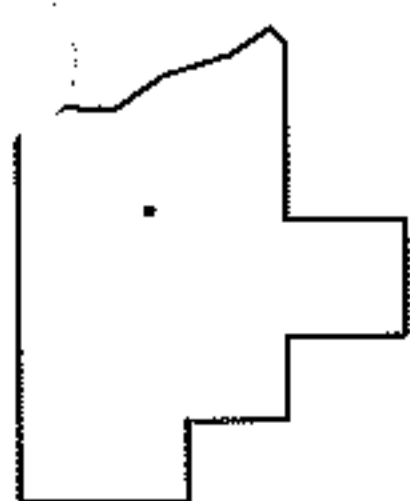
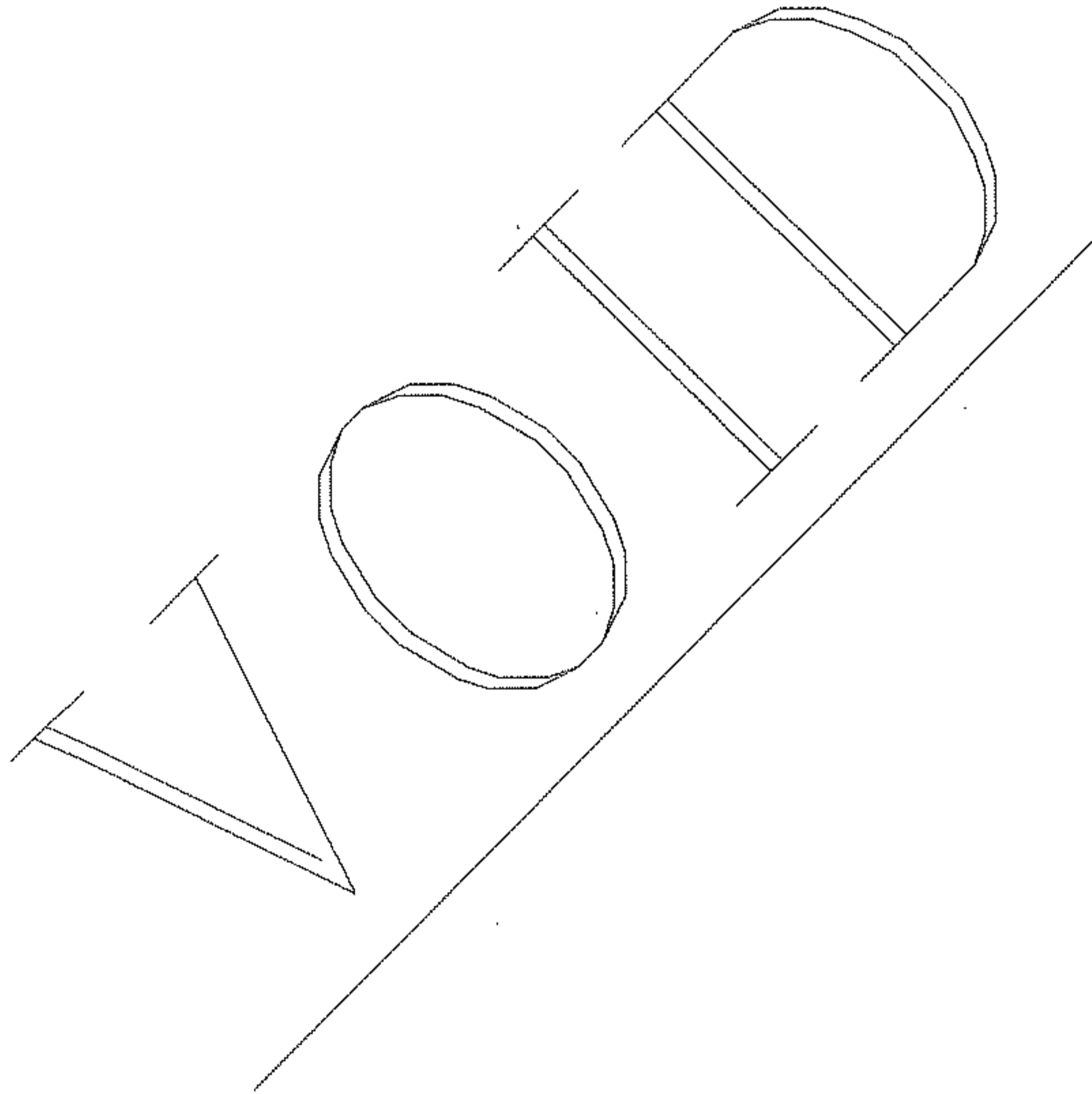



PARENT PARCEL: _____
CHILD PARCEL: _____
STARTING POINT: XXXXX _____

07-01534-X



SPLITS/DEEDS PROCESSED
LORAIN COUNTY TAX MAP DEPARTMENT
226 MIDDLE AVE. ELYRIA, OHIO

SURVEYED BY: _____
CLOSURE: _____
MAP PAGE(S): 02-02-002-A
APPROVED BY: TJS DATE: 9/20/07
SCALE: 1" = 400' PRIOR INSTRUMENT: DV XXXX/XXX