

RASTER


PARENT PARCEL: 04-00-016-102-038

CHILD PARCEL: --SAME--

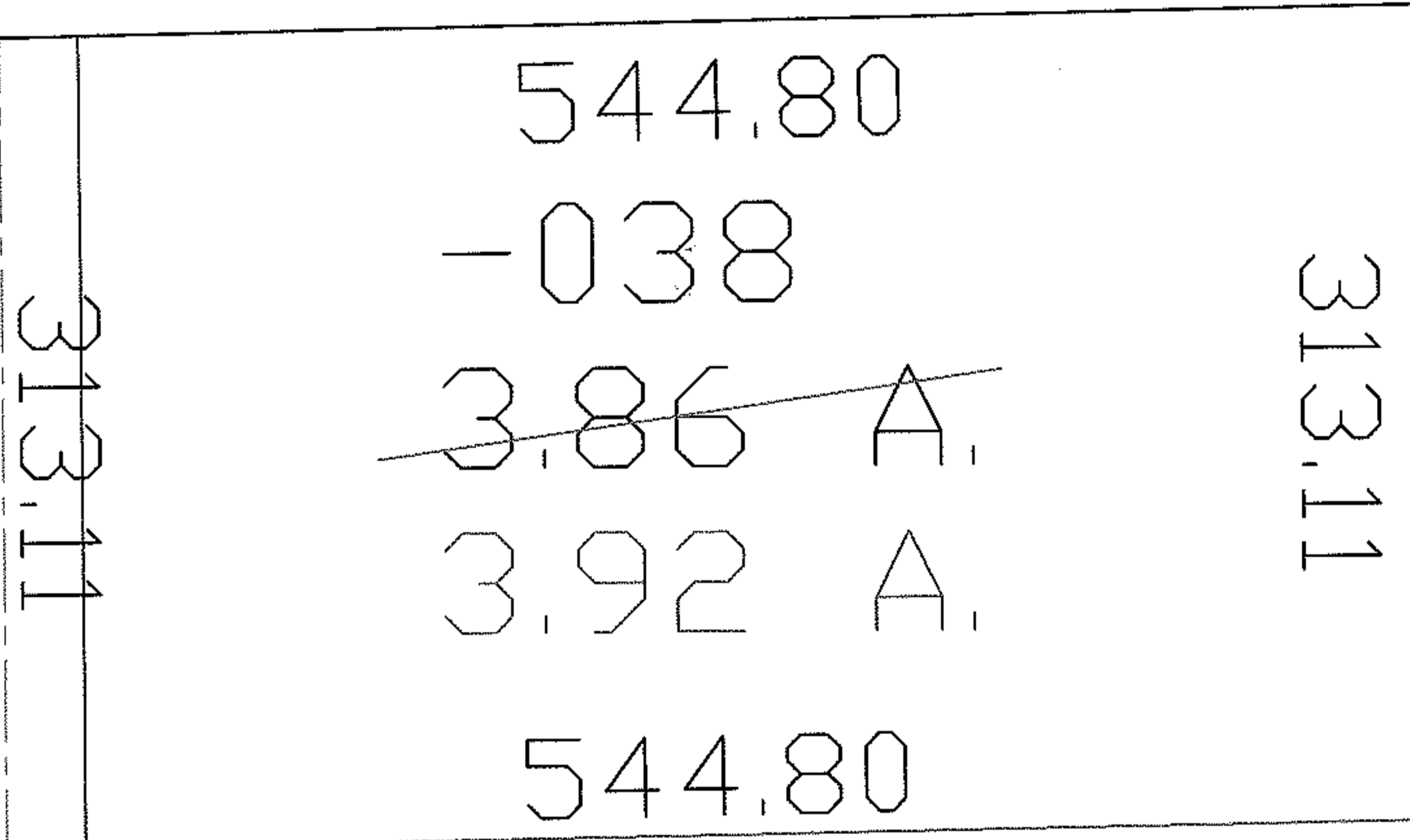
STARTING POINT: INT CL SCHNEIDER COURT AND CENTER ROAD

07-01474-A

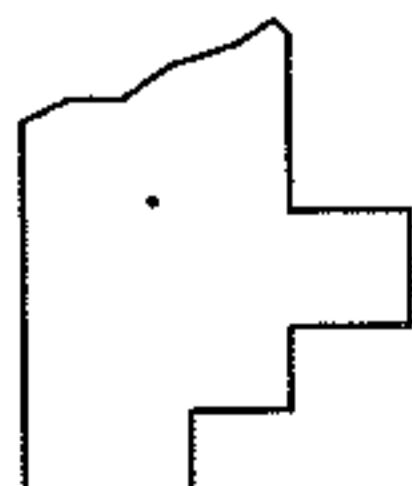
AC. CORR.
PER SURVEY
MICHAEL P. SPELLACY



CENTER RD



SCHNEIDER CT



SPLITS/DEEDS PROCESSED
LORAIN COUNTY TAX MAP DEPARTMENT
226 MIDDLE AVE. ELYRIA, OHIO

SURVEYED BY: MICHAEL P. SPELLACY
CLOSURE: 1:10,000
MAP PAGE(S): 04-00-016-C
APPROVED BY: DRH DATE: 3/10/2007
SCALE: 1"=100 PRIOR INSTRUMENT: 19990604223