

RASTER


PARENT PARCEL: 05-00-011-103-016

07-01⁴⁷002-C

CHILD PARCEL: --SAME--

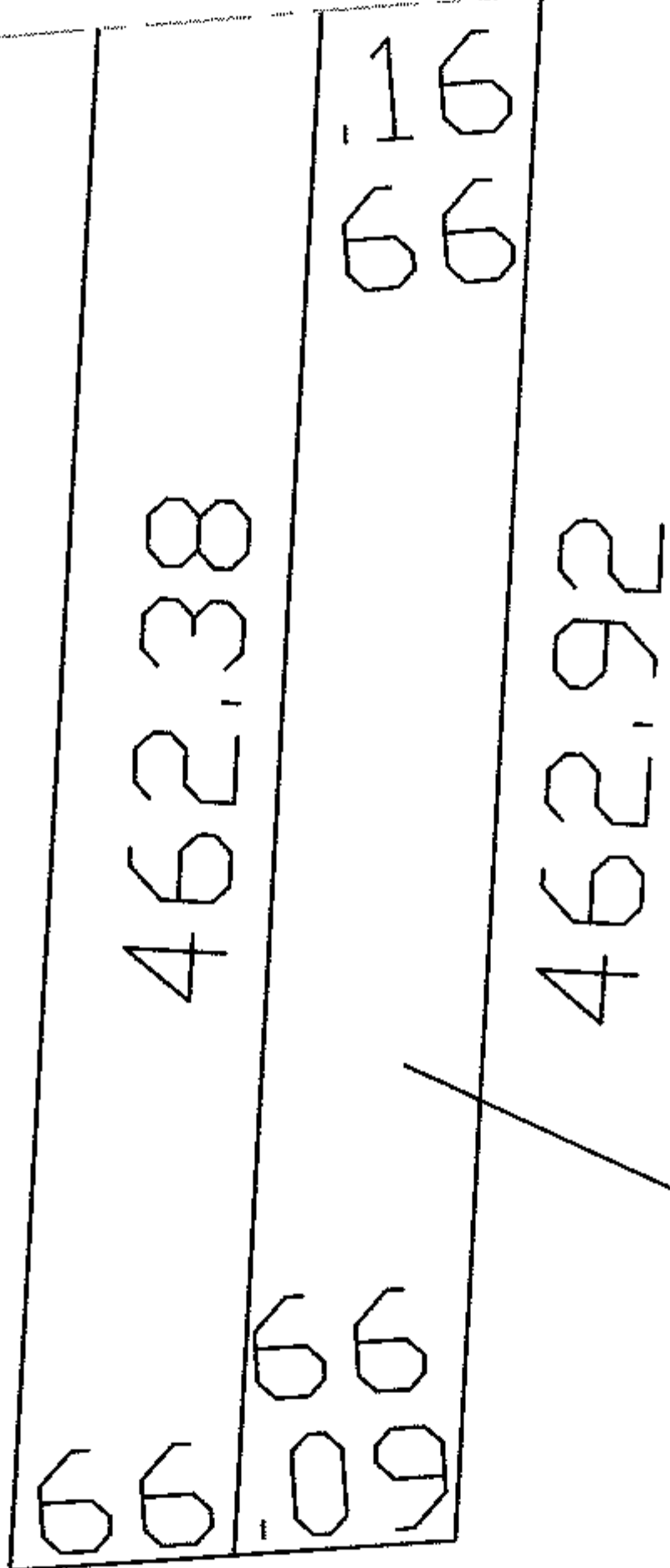
STARTING POINT: INT VIVIAN ST AND MILAN - ELYRIA

AC. CORR.
PER SURVEY
T. FELLER



MILAN — ELYRIA

339.60

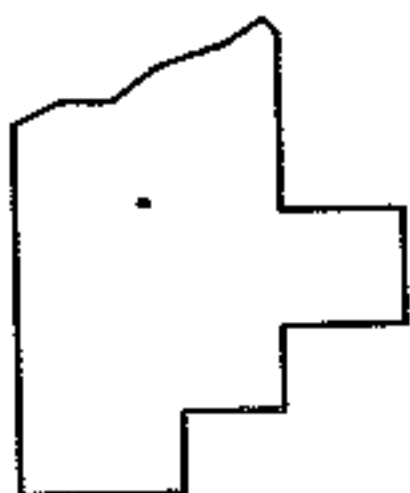


VIVIAN ST.

-016

~~63 A.~~

.70 A.



SPLITS/DEEDS PROCESSED

LORAIN COUNTY TAX MAP DEPARTMENT
226 MIDDLE AVE. ELYRIA, OHIO

SURVEYED BY: TIMOTHY J. FELLER

CLOSURE: 1:10,000

MAP PAGE(S): 05-00-011-A

APPROVED BY: DRH DATE: 3/29/2007

SCALE: 1" = 100' PRIOR INSTRUMENT: 20020805791