

EASTER


PARENT PARCEL: 04-00-020-104-014

06-01271-C

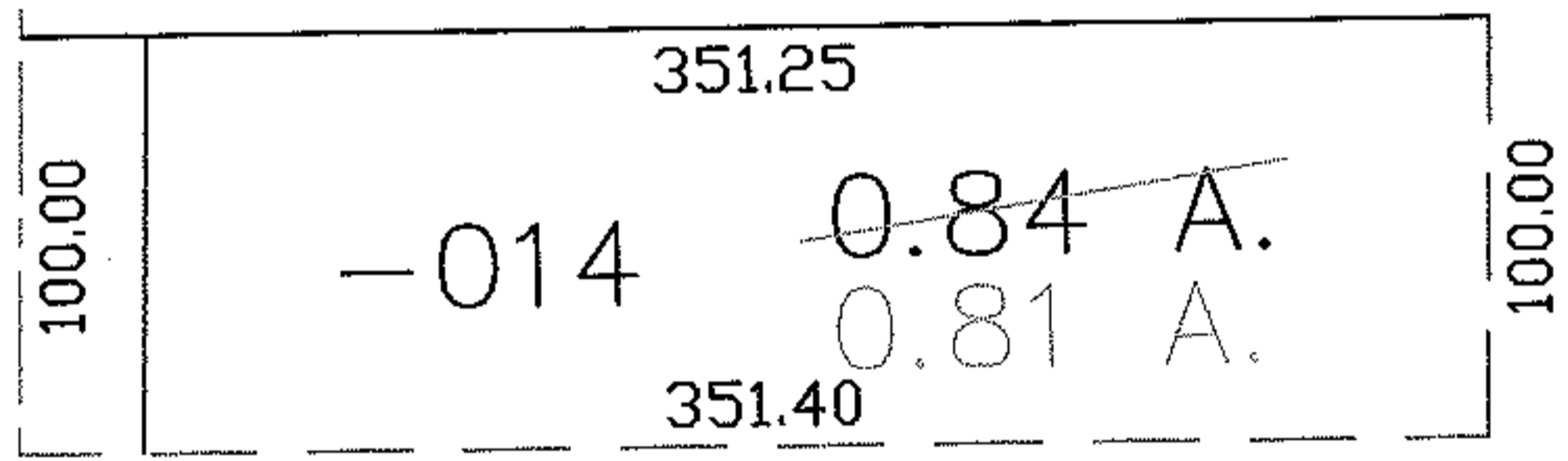
CHILD PARCEL: --SAME--

STARTING POINT: INT OF NE CORNER OF FAIRWAYS SUB AND CL OF JAYCOX

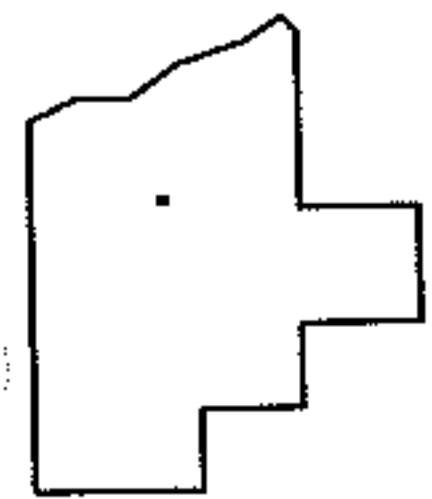
AC. CORR.
PER SURVEY
JAMES A. ZIEMBA



JAYCOX RD



THE FAIRWAYS SUB. NO. 2



SPLITS/DEEDS PROCESSED

LORAIN COUNTY TAX MAP DEPARTMENT
226 MIDDLE AVE. ELYRIA, OHIO

SURVEYED BY: JAMES A. ZIEMBA
 CLOSURE: 1:10,000
 MAP PAGE(S): 04-00-020-C
 APPROVED BY: DRH DATE: 2/10/2006
 SCALE: 1" = 100' PRIOR INSTRUMENT: