


RASTER

PARENT PARCEL: 01-00-001-104-050, -051

05-01249-C

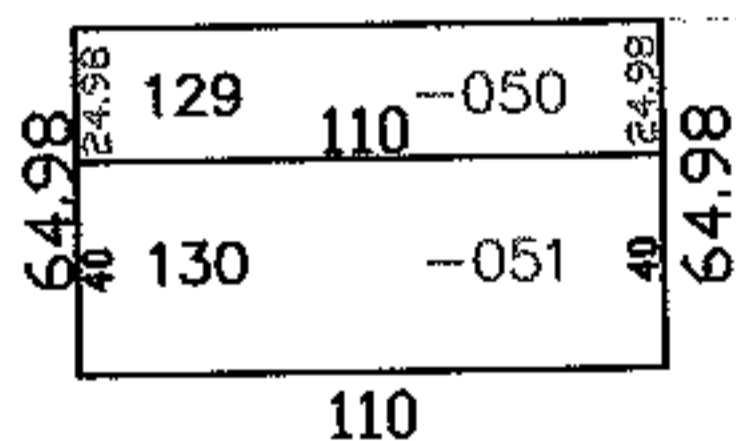
CHILD PARCEL: --SAME--

STARTING POINT: INT EDGEWATER DR AND ERIE RD

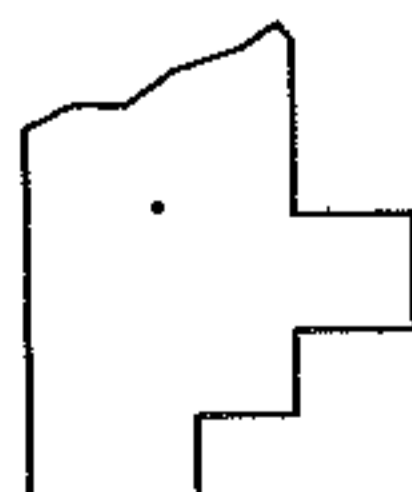


EDGEWATER DR.

393.12 RD



ERIE



SPLITS/DEEDS PROCESSED

LORAIN COUNTY TAX MAP DEPARTMENT
226 MIDDLE AVE. ELYRIA, OHIO

SURVEYED BY: THOMAS SIMON

CLOSURE: 1:10,000

MAP PAGE(S): 01-00-001-A

APPROVED BY: DRH DATE: 12/22/2005

SCALE: 1" = 100 PRIOR INSTRUMENT: