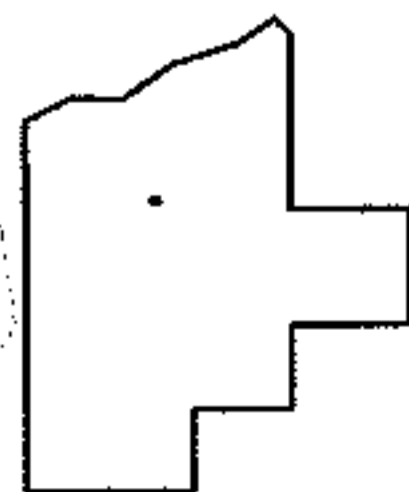
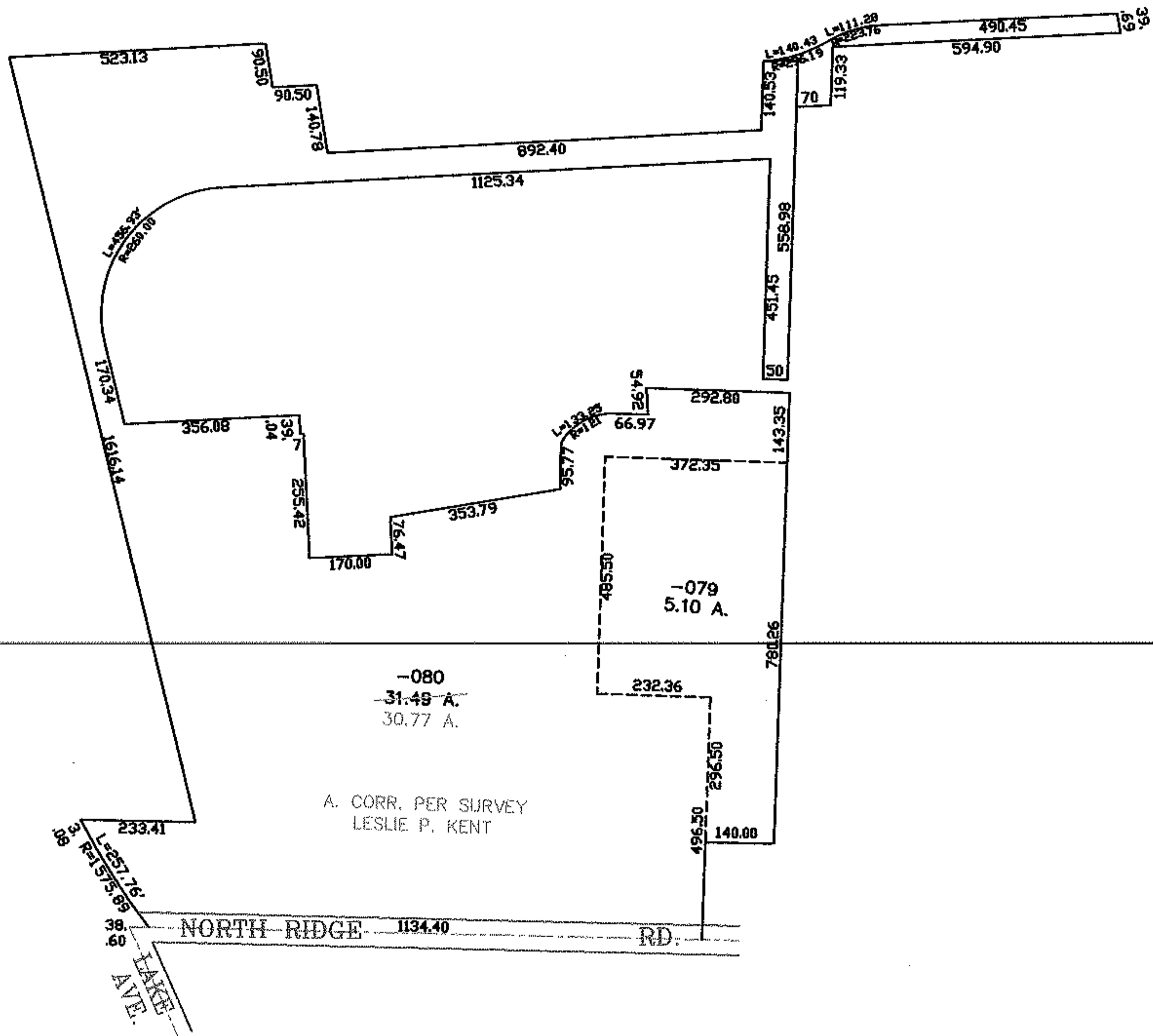



PARENT PARCEL: 03-00-112-101-080

CHILD PARCEL: --SAME--

STARTING POINT: CENTERLINE OF LAKE AVE. & NORTH RIDGE RD.

05-01234-A



**SPLITS/DEEDS PROCESSED**  
LORAIN COUNTY TAX MAP DEPARTMENT  
226 MIDDLE AVE. ELYRIA, OHIO

SURVEYED BY: LESLIE P. KENT  
CLOSURE: 0.01 : 10.000  
MAP PAGE(S): 03-00-112-A  
APPROVED BY: DRH DATE: 11/22/2005  
SCALE: 1" = 400 PRIOR INSTRUMENT: DV 1213/45