

RASTER


PARENT PARCEL: 06-24-086-102-003

05-01199-C

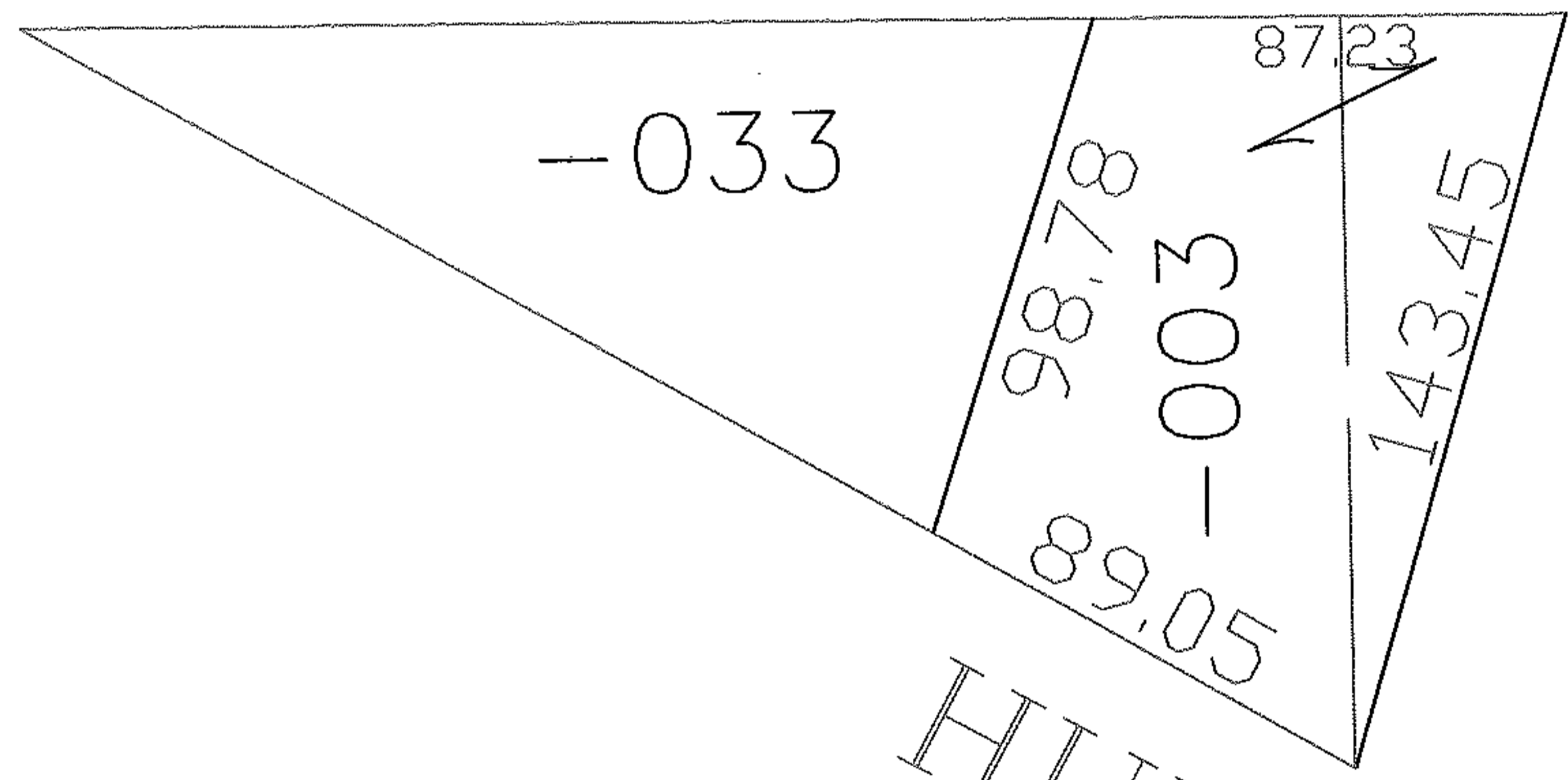
CHILD PARCEL: --SAME--

STARTING POINT:

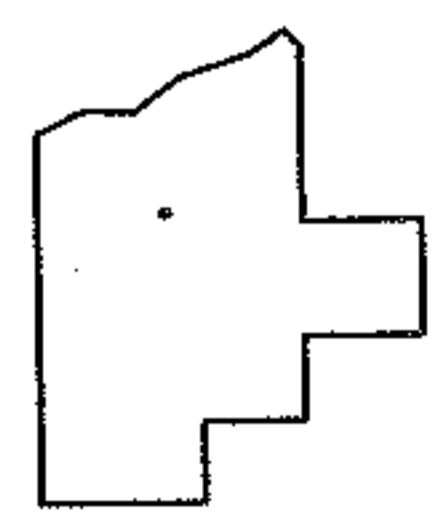
CORR. PER SURVEY
DALE HAYWOOD



LOWELL ST.



HURON ST.



SPLITS/DEEDS PROCESSED

LORAIN COUNTY TAX MAP DEPARTMENT
226 MIDDLE AVE. ELYRIA, OHIO

SURVEYED BY: DALE HAYWOOD
CLOSURE: 1:10,000
MAP PAGE(S): 06-~~26~~ 98
APPROVED BY: DRH DATE: 9/1/2005
SCALE: 1" = 50' PRIOR INSTRUMENT: 20050083183