


RASTER

PARENT PARCEL: 16-00-002-105-019

CHILD PARCEL: --SAME--

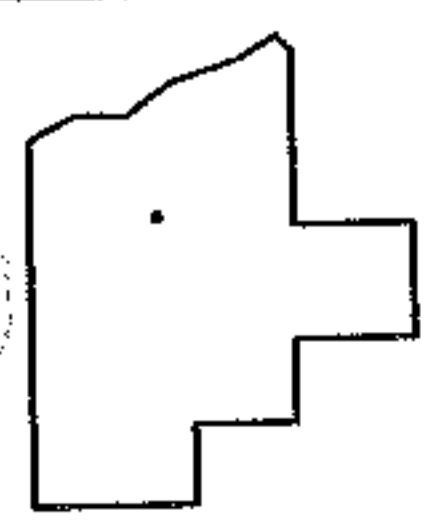
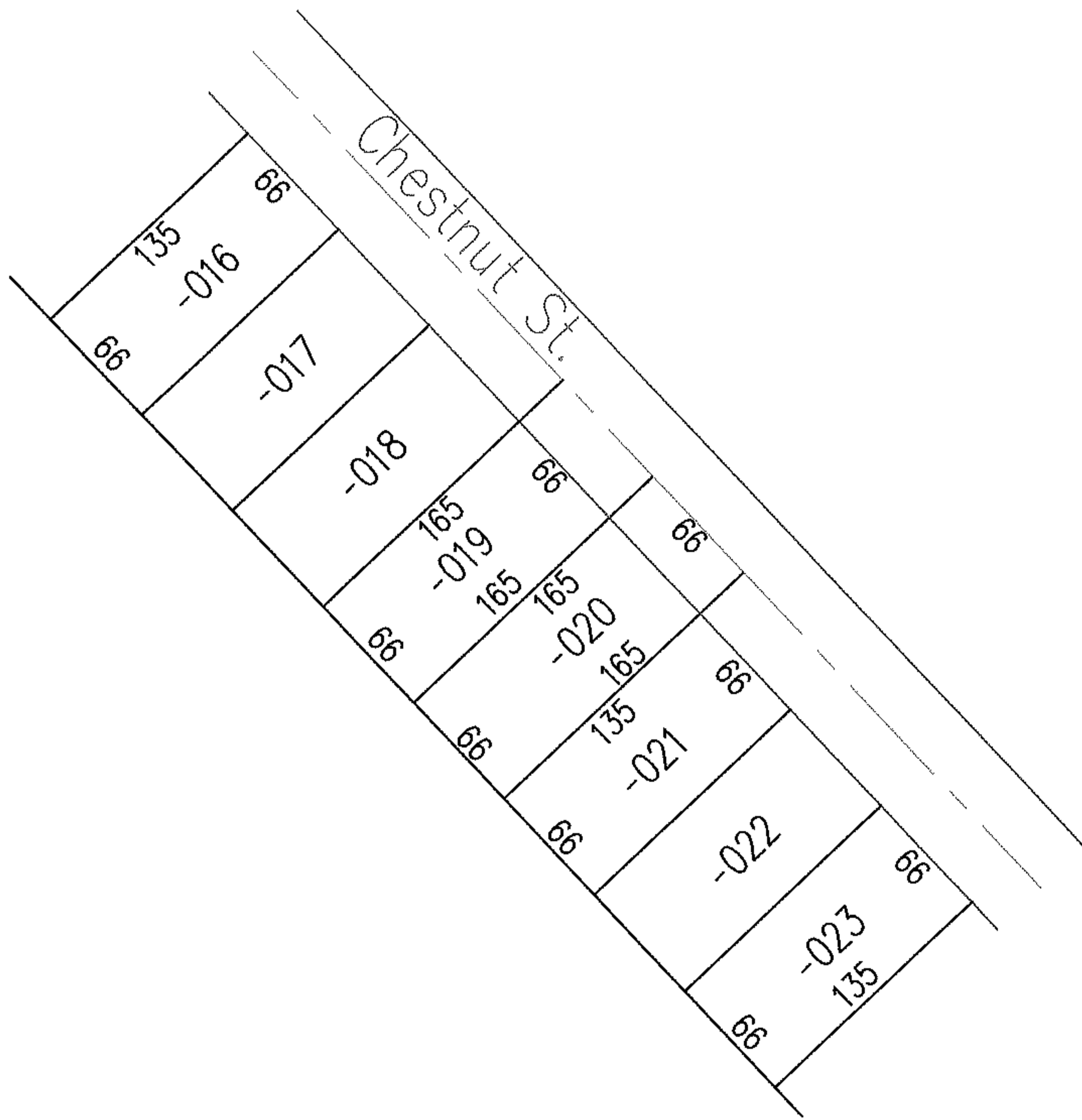
STARTING POINT: cL of Chestnut St. & NE line of land conveyed to Frank Bladowski

NO. 01174-C



-019
~~66 X 135~~
66 X 165

Depth Correction
per deed
DV 1347/191



SPLITS/DEEDS PROCESSED
LORAIN COUNTY TAX MAP DEPARTMENT
226 MIDDLE AVE. ELYRIA, OHIO

SURVEYED BY: _____
CLOSURE: _____
MAP PAGE(S): 16-00-001-D
APPROVED BY: DRH DATE: 7/15/2005
SCALE: 1" = 100 PRIOR INSTRUMENT: DV 1347/191