

RASTER

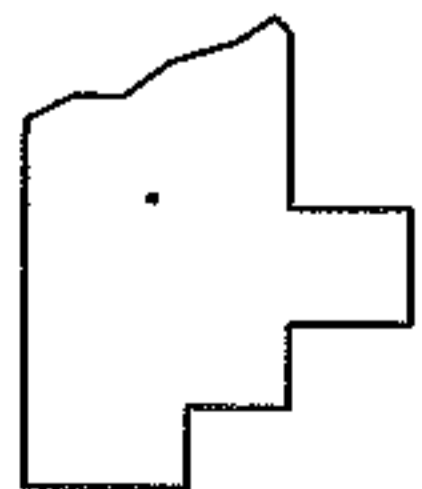
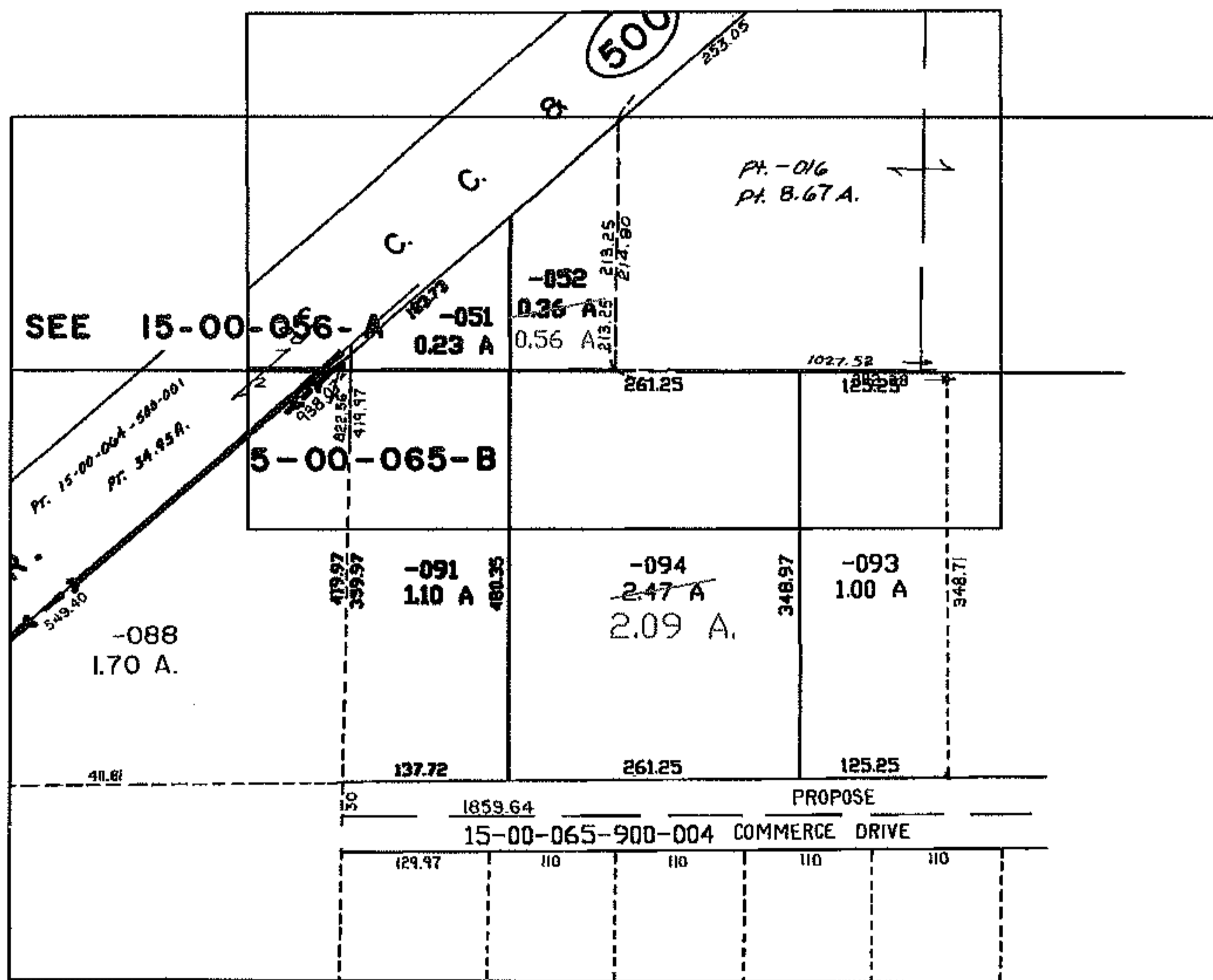
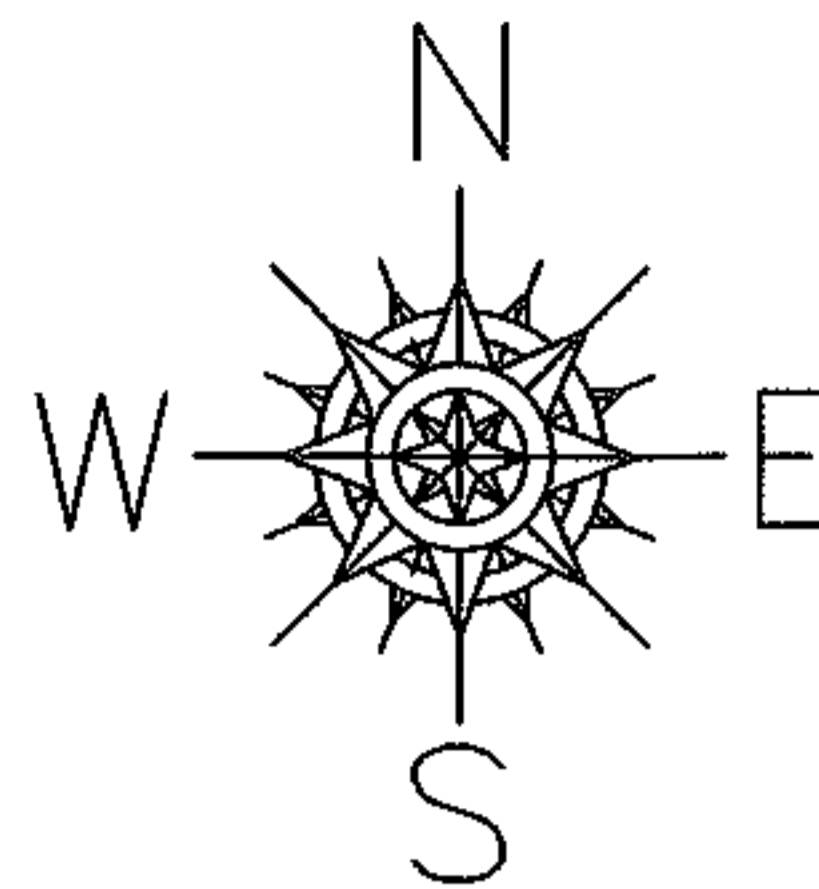
PARENT PARCEL: 15-00-065-000-094, 15-00-056-101-052

CHILD PARCEL: --SAME--

STARTING POINT:

NO. 01158-C

AC. CORRS.
PER SURVEY
ROGER SIMON



SPLITS/DEEDS PROCESSED
LORAIN COUNTY TAX MAP DEPARTMENT
226 MIDDLE AVE. ELYRIA, OHIO

SURVEYED BY: RODGER G. SIMON
CLOSURE: 1:10.000
MAP PAGE(S): 15-00-065-A, 15-00-056-A
APPROVED BY: DRH DATE: 6/21/2005
SCALE: 1" = 300 PRIOR INSTRUMENT: OR 885/729