


MASTER

PARENT PARCEL: 04-00-018135-057

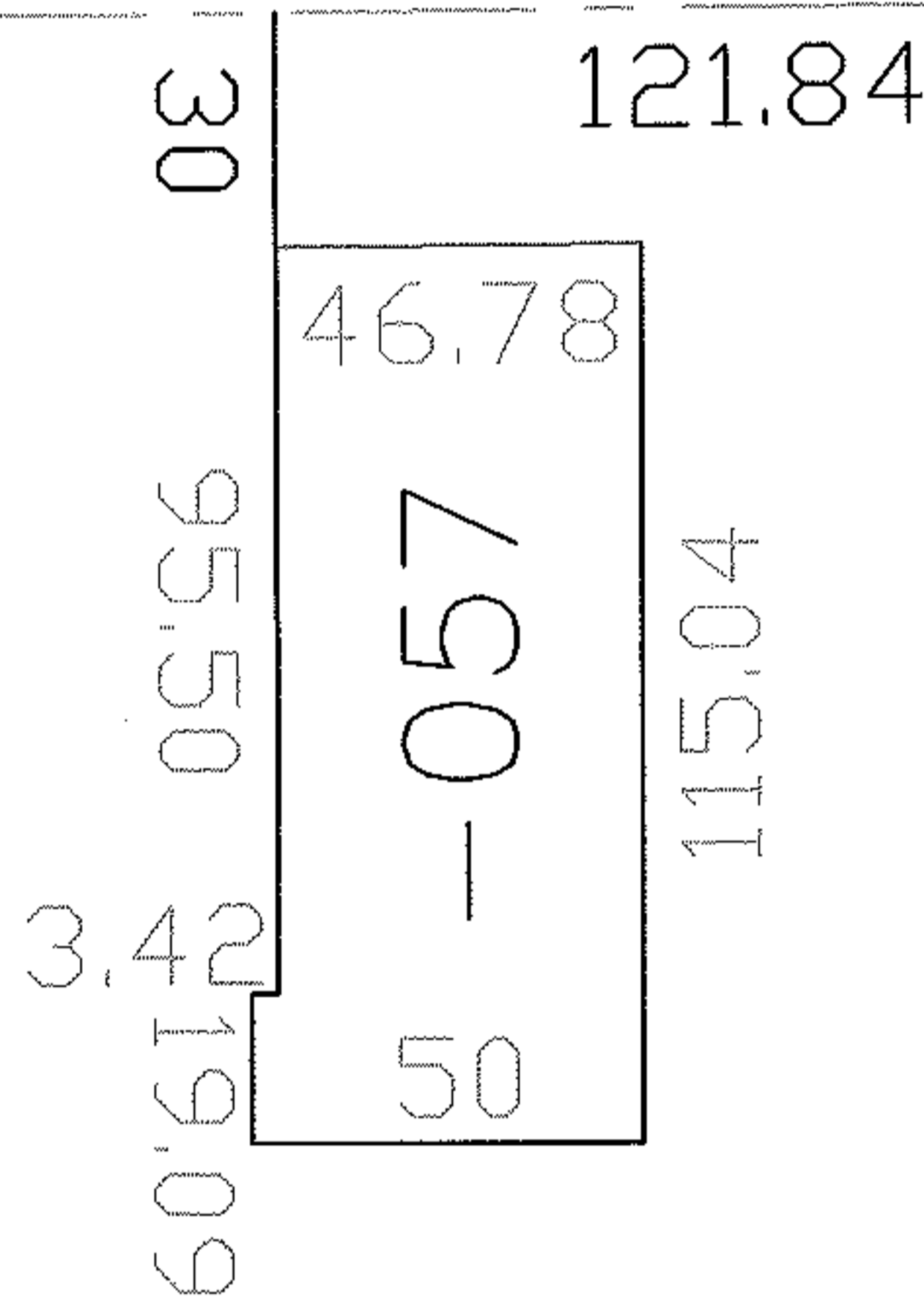
CHILD PARCEL: --SAME--

STARTING POINT: INT CL WOODSTOCK ST AND CL LAKE RD

NO. 01128-D



LAKE RD

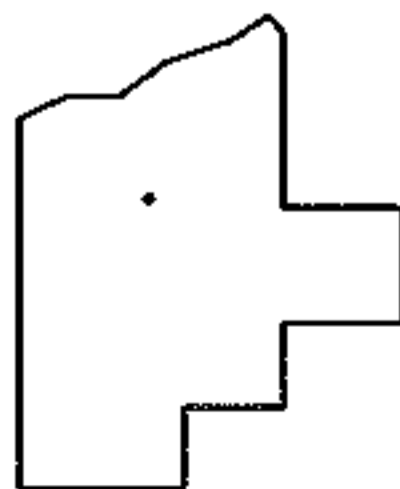


WOODSTOCK ST

CORR

PER SURVEY

TIMOTHY J. FELLER



SPLITS/DEEDS PROCESSED

LORAIN COUNTY TAX MAP DEPARTMENT  
226 MIDDLE AVE. ELYRIA, OHIO

SURVEYED BY: TIMOTHY J. FELLER

CLOSURE: 1:40,000

MAP PAGE(S): 04-00-018-C

APPROVED BY: DRH DATE: 3/30/2005

SCALE: 1" = 50' PRIOR INSTRUMENT: