

RASTER

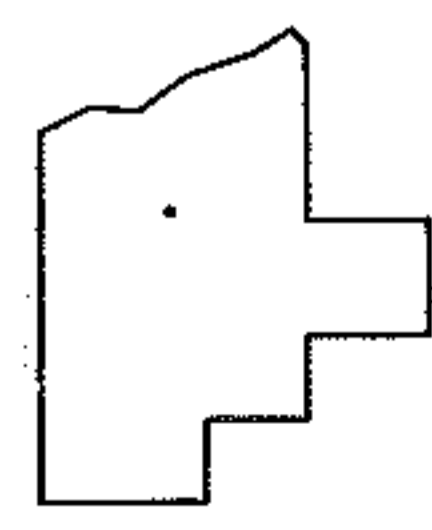
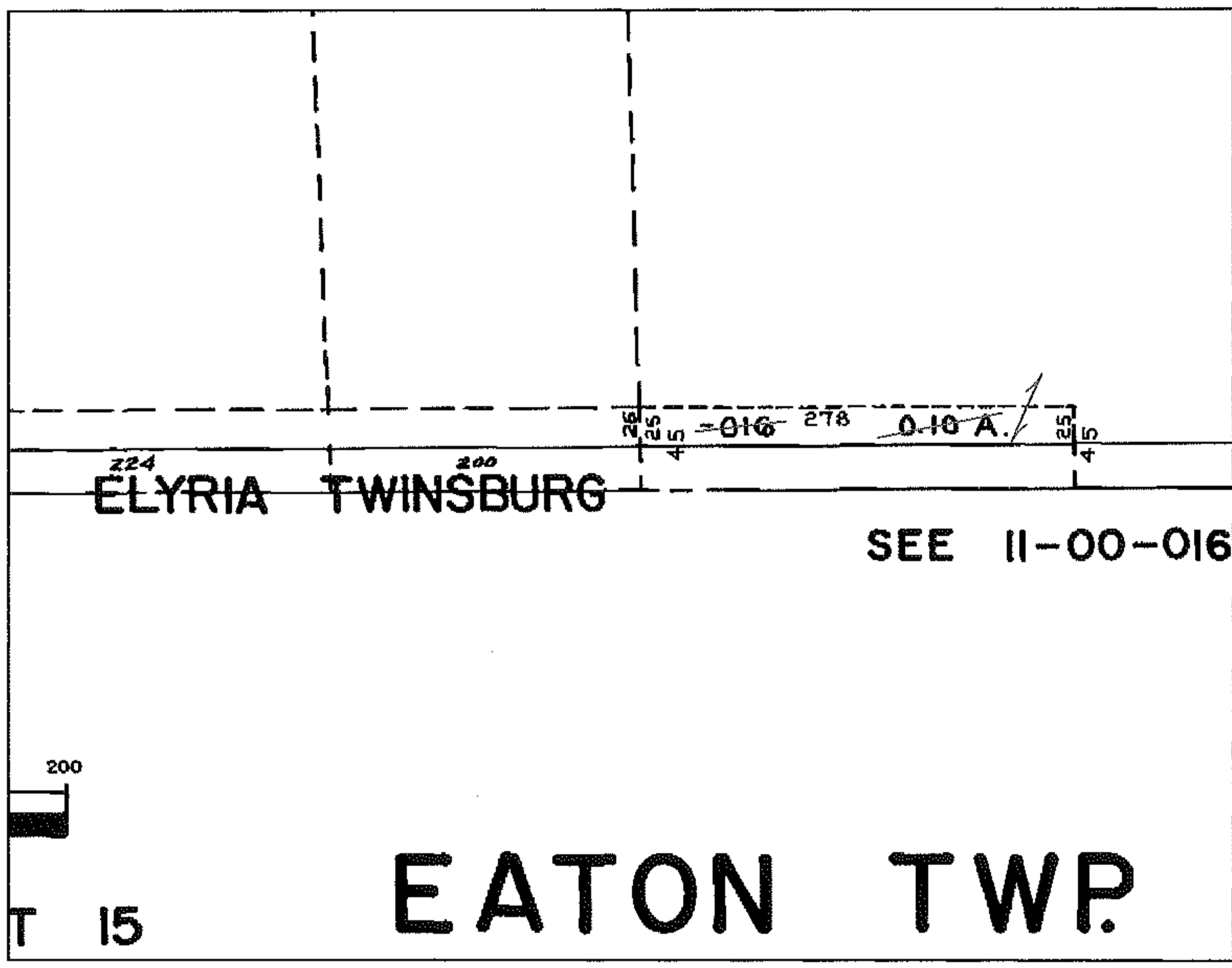

PARENT PARCEL: 11-00-015-000-016

NO. 01123-C

CHILD PARCEL:

STARTING POINT:

DROP FROM DUP.
11-00-015-000-016
PER SPLIT #04-01826



SPLITS/DEEDS PROCESSED
LORAIN COUNTY TAX MAP DEPARTMENT
226 MIDDLE AVE. ELYRIA, OHIO

SURVEYED BY: N/A
CLOSURE: N/A
MAP PAGE(S): 11-00-015-A
APPROVED BY: DRH DATE: 3/24/2005
SCALE: 1" = 200 PRIOR INSTRUMENT: 2004048791