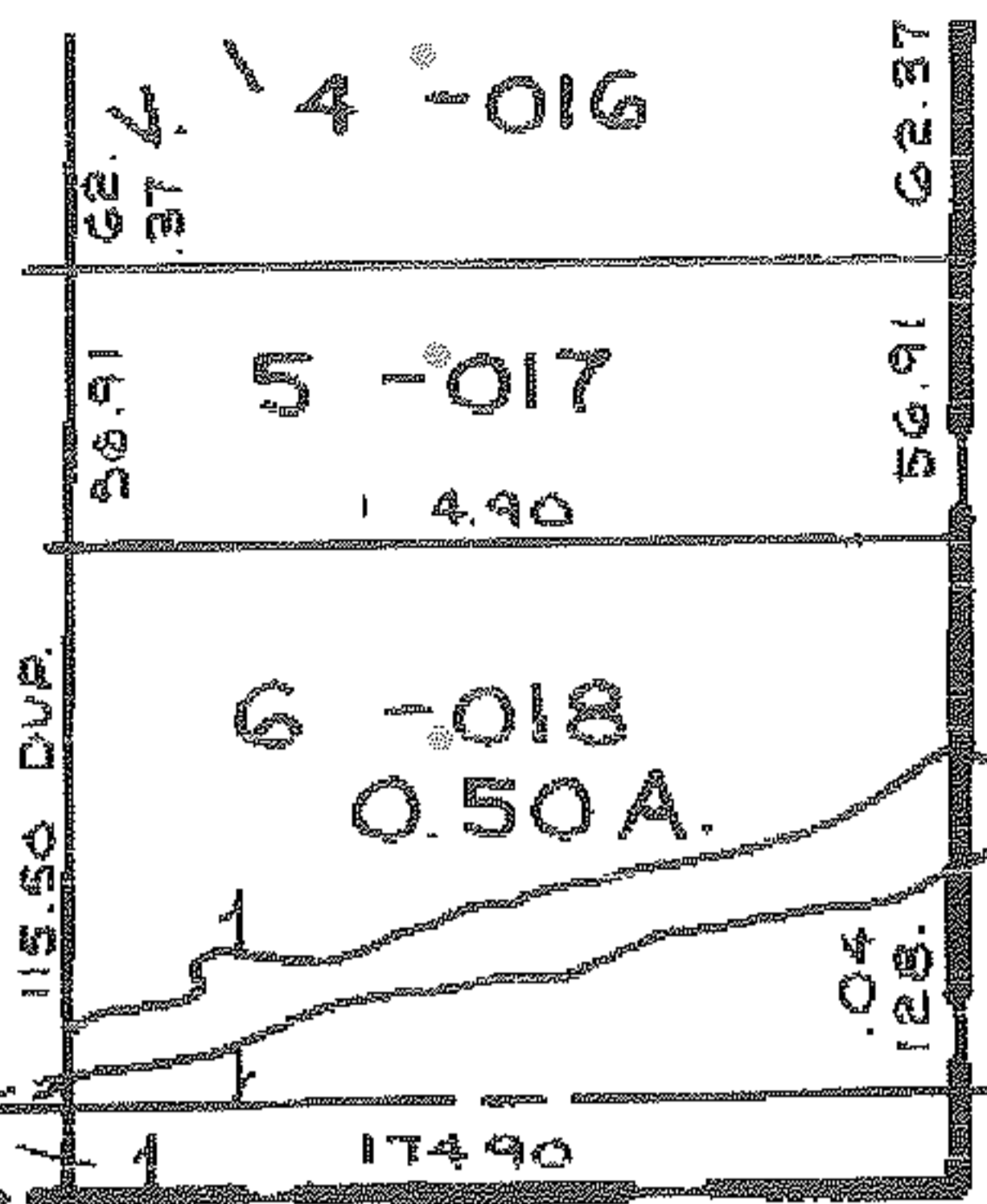


RASTER
RASTER

106

-029
0.82 A.

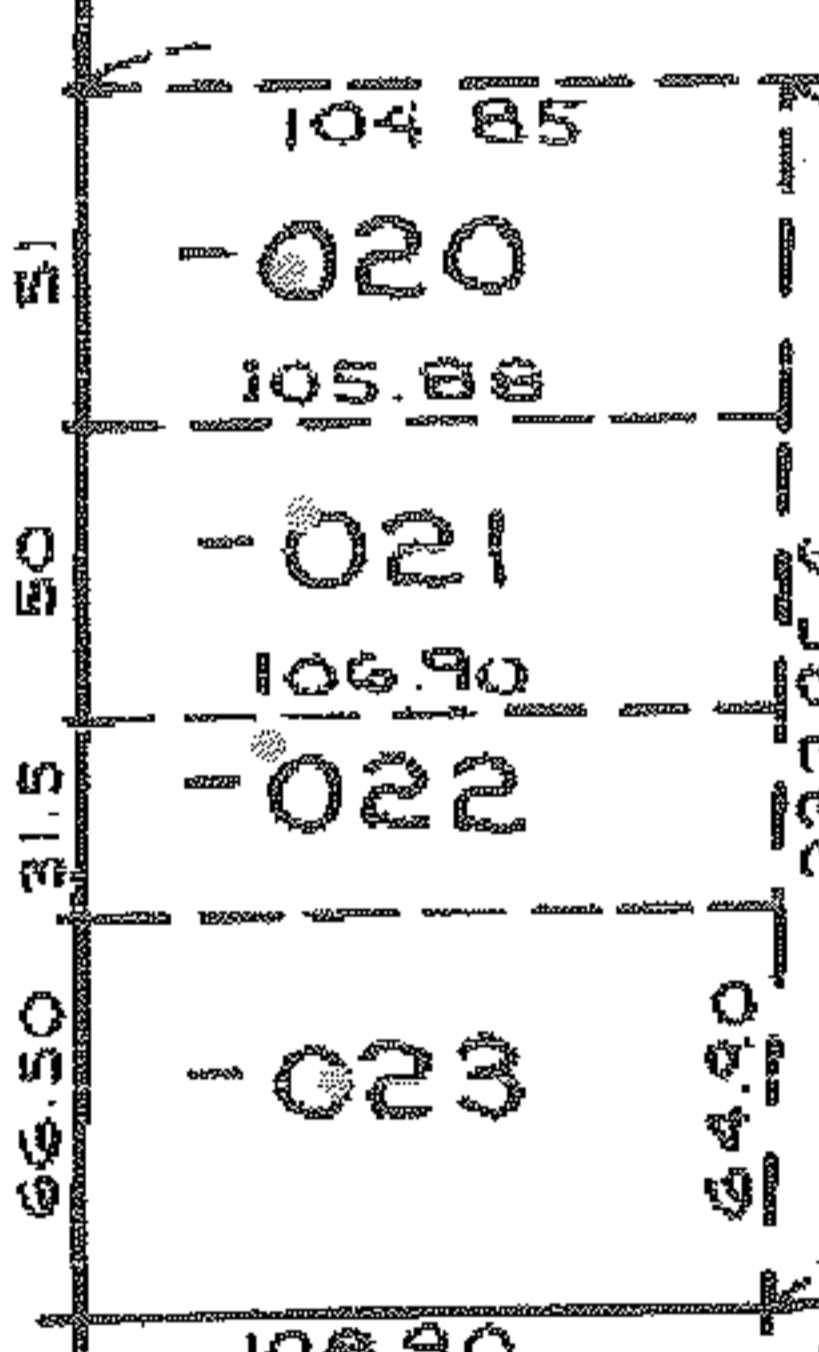


-019

-030

-031
0.13 A.

-032



-024

-025

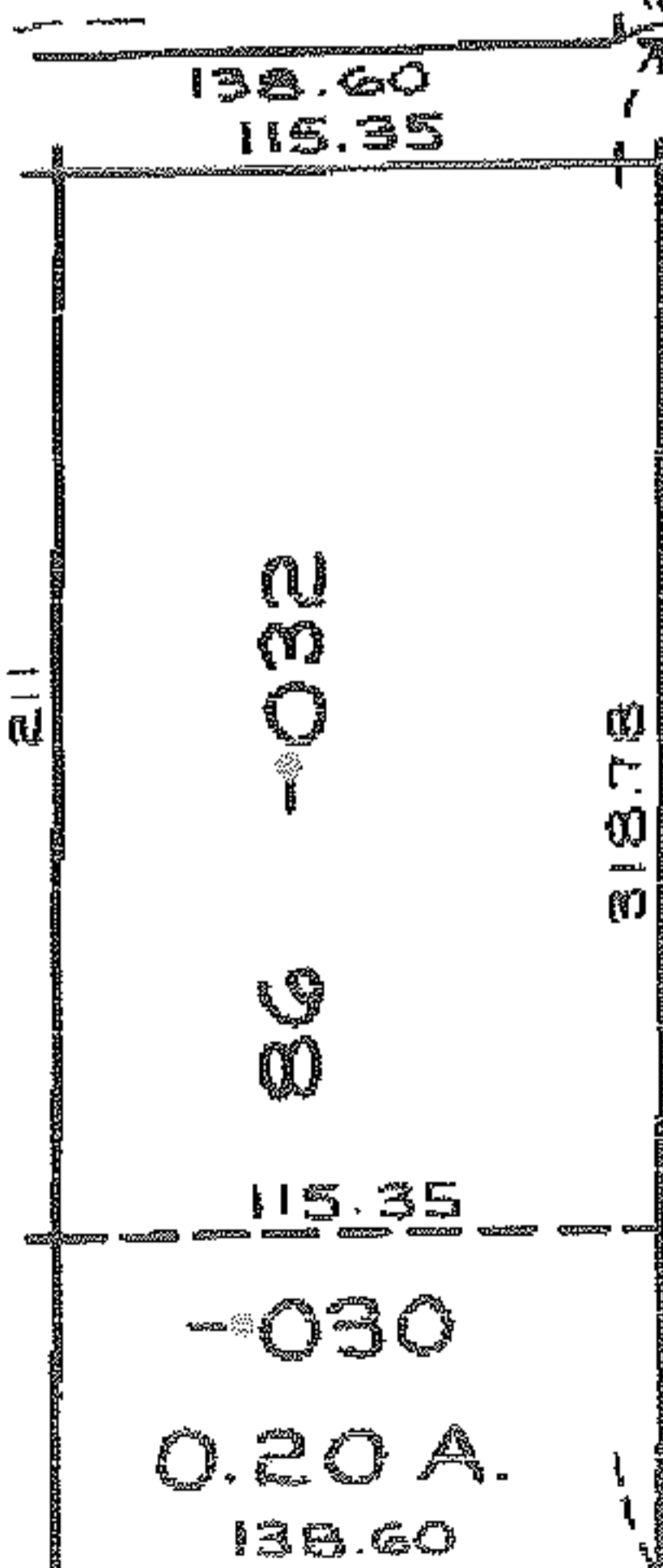
-026

-027

-033

-034

-039



-033
1.81 A.

-006
0.43 A.

107

APPROVED
LORAIN CO.
MAINT DEPT

DATE 3/14/05

PAGE 9-00-086-A

BY D. Holland

118.50
118.20

ST.