

RASTER


PARENT PARCEL: 06-24-037-103-045

NO. 01050-C

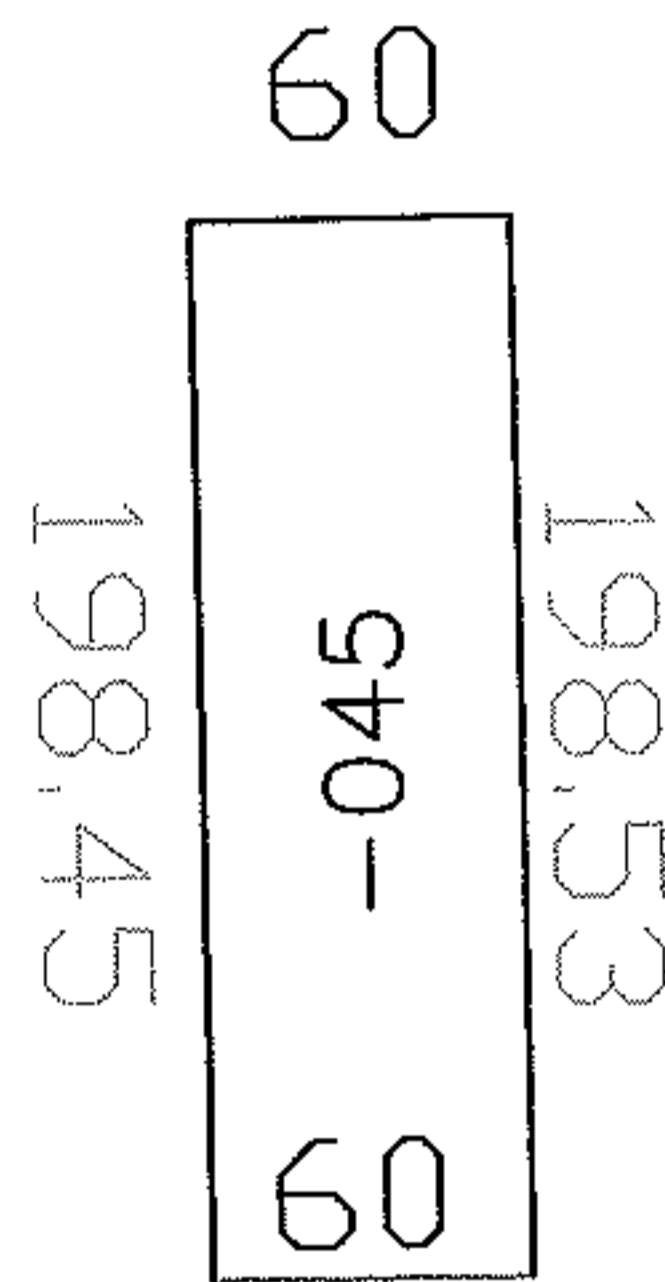
CHILD PARCEL: --SAME--

STARTING POINT:

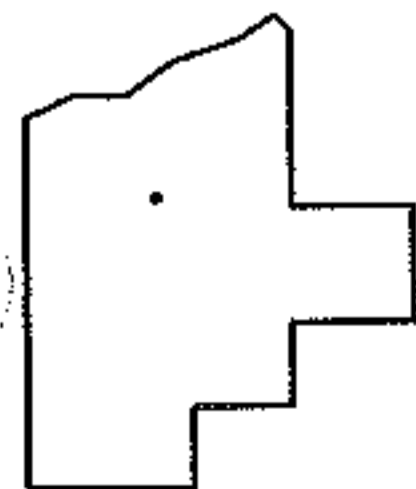
DEPTH CORR. PER
SURVEY
ALEX KELSER



PT. OF
S.L. 42



ADELBERT ST



SPLITS/DEEDS PROCESSED
LORAIN COUNTY TAX MAP DEPARTMENT
226 MIDDLE AVE. ELYRIA, OHIO

SURVEYED BY: ALEX KELSER
CLOSURE: 0:10,000
MAP PAGE(S): 06-042
APPROVED BY: DRH DATE: 12/30/2004
SCALE: 1"= 100 PRIOR INSTRUMENT: 20030920285